



ANNEXE 10

Atlas cartes aléa 2100

Date d'approbation : 25 AOUT 2016

Signature : Préfet de la région Bretagne,
Préfet d'Ille-et-Vilaine


Christophe MIRMAND



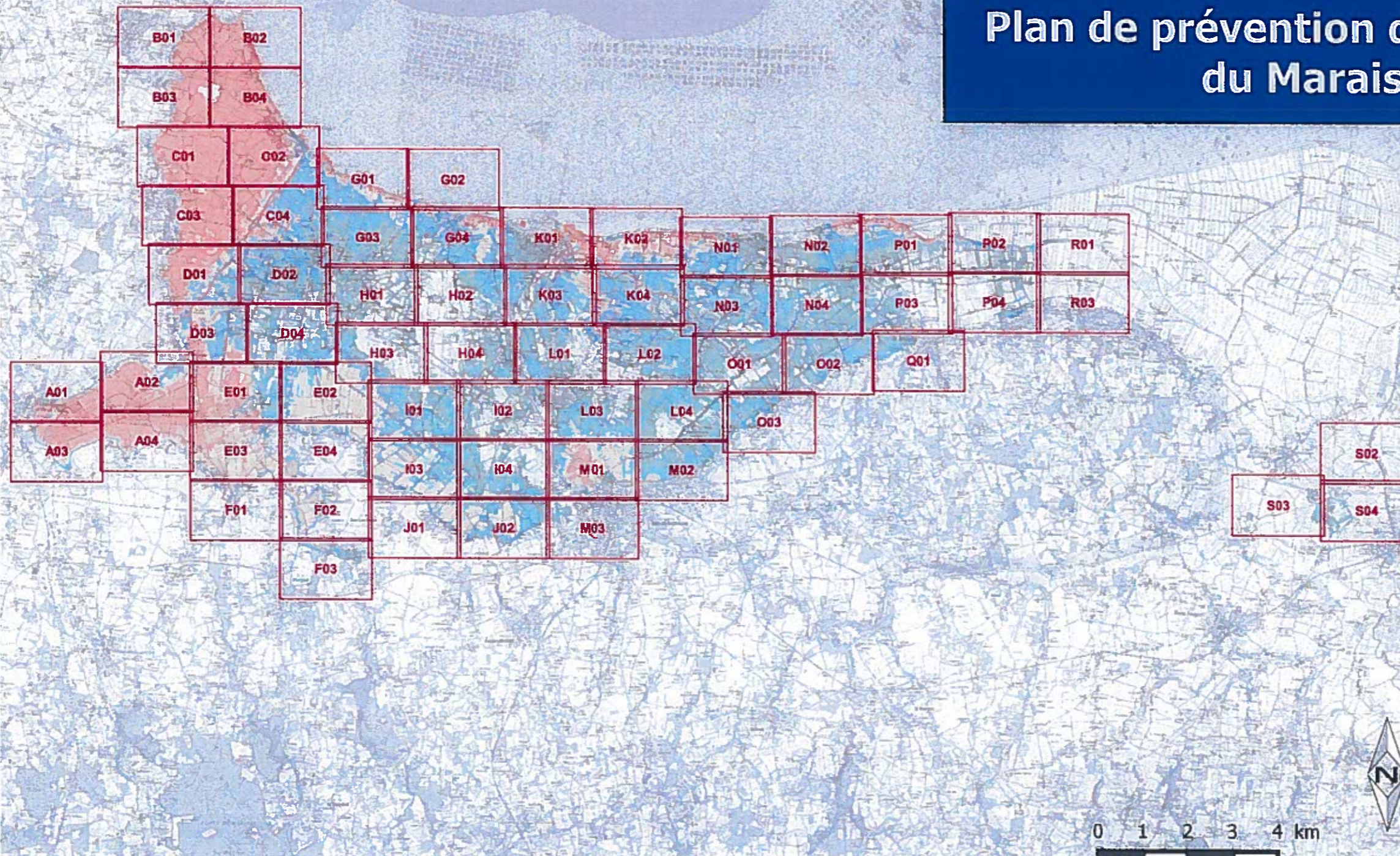
Liberté • Égalité • Fraternité
RÉPUBLIQUE FRANÇAISE

Préfet d'Ille-et-Vilaine

ATLAS

ALÉA 2100

Plan de prévention des risques littoraux du Marais de Dol de Bretagne



Niveau d'aléa

- Aléa faible
- Aléa moyen
- Aléa fort
- Aléa très fort

Date d'approbation : 25 AOUT 2016

Signature : Préfet de la région Bretagne,
Préfet d'Ille-et-Vilaine

Christophe MIRMAND

DDTM35/Services METSSI et 2MC2
Sources Hydratec

Créée le : 27/07/2016
DDTM d'Ille-et-Vilaine - reproduction interdite

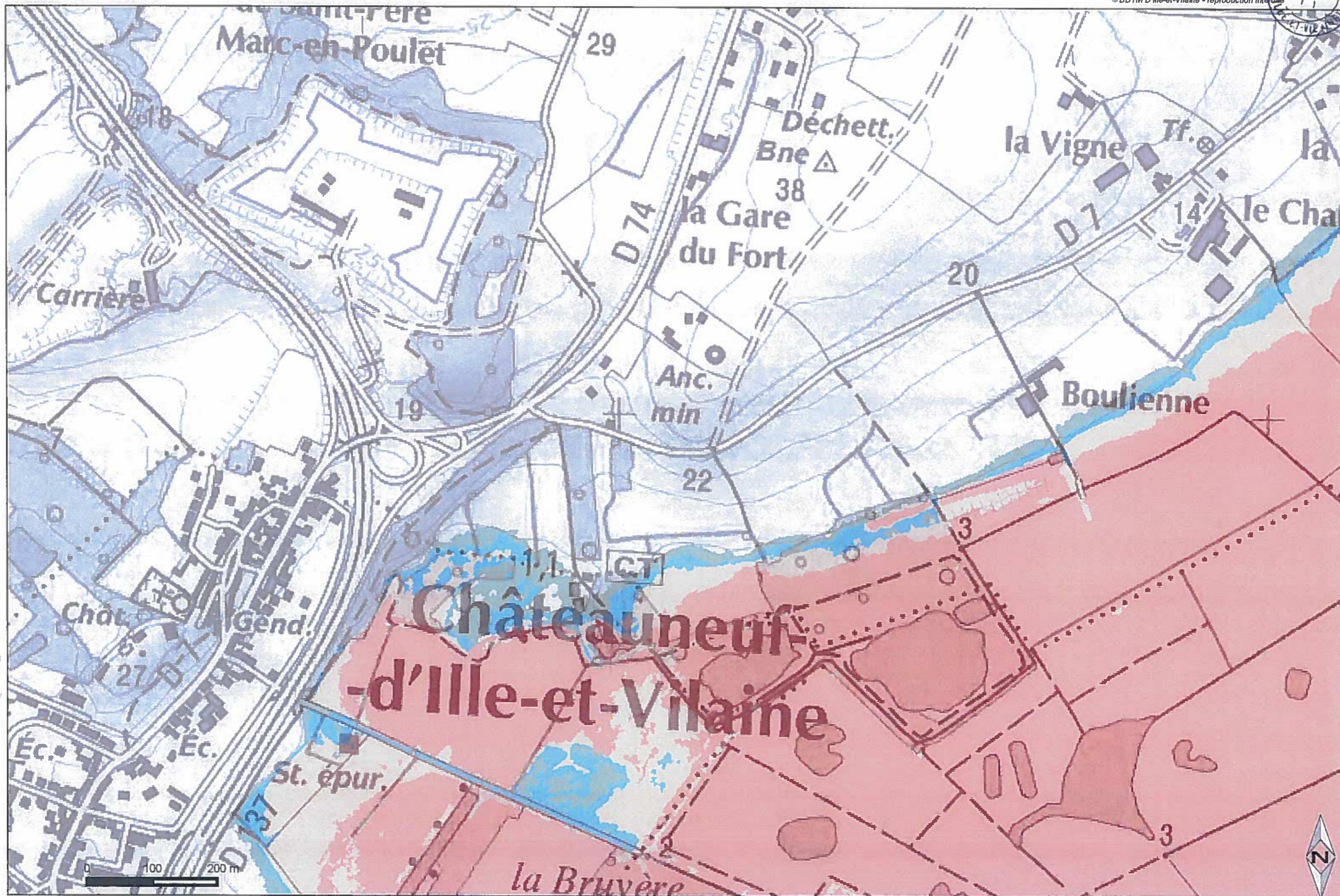
0 1 2 3 4 km





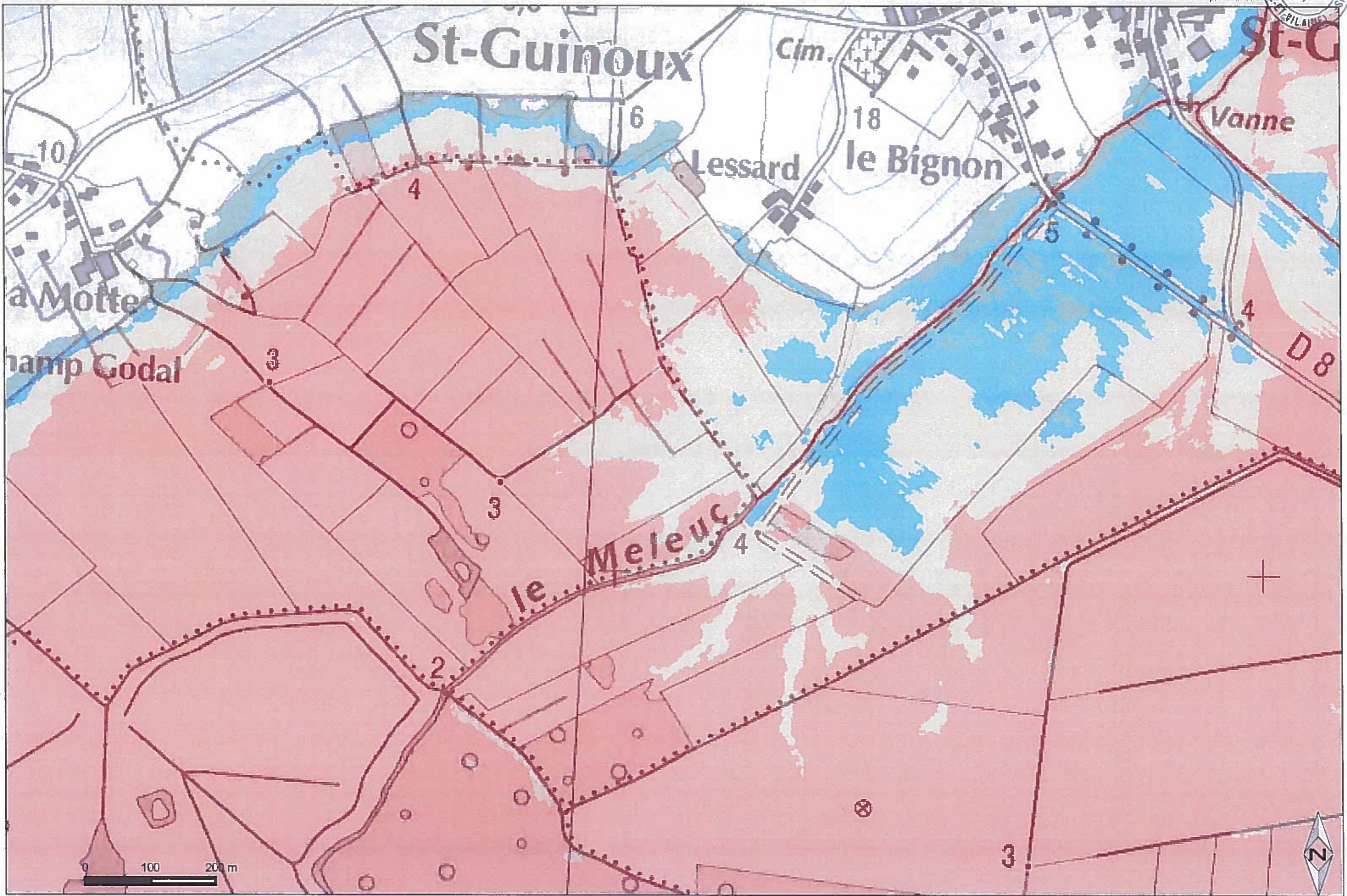
Aléa faible
Aléa moyen

Aléa fort
Aléa très fort





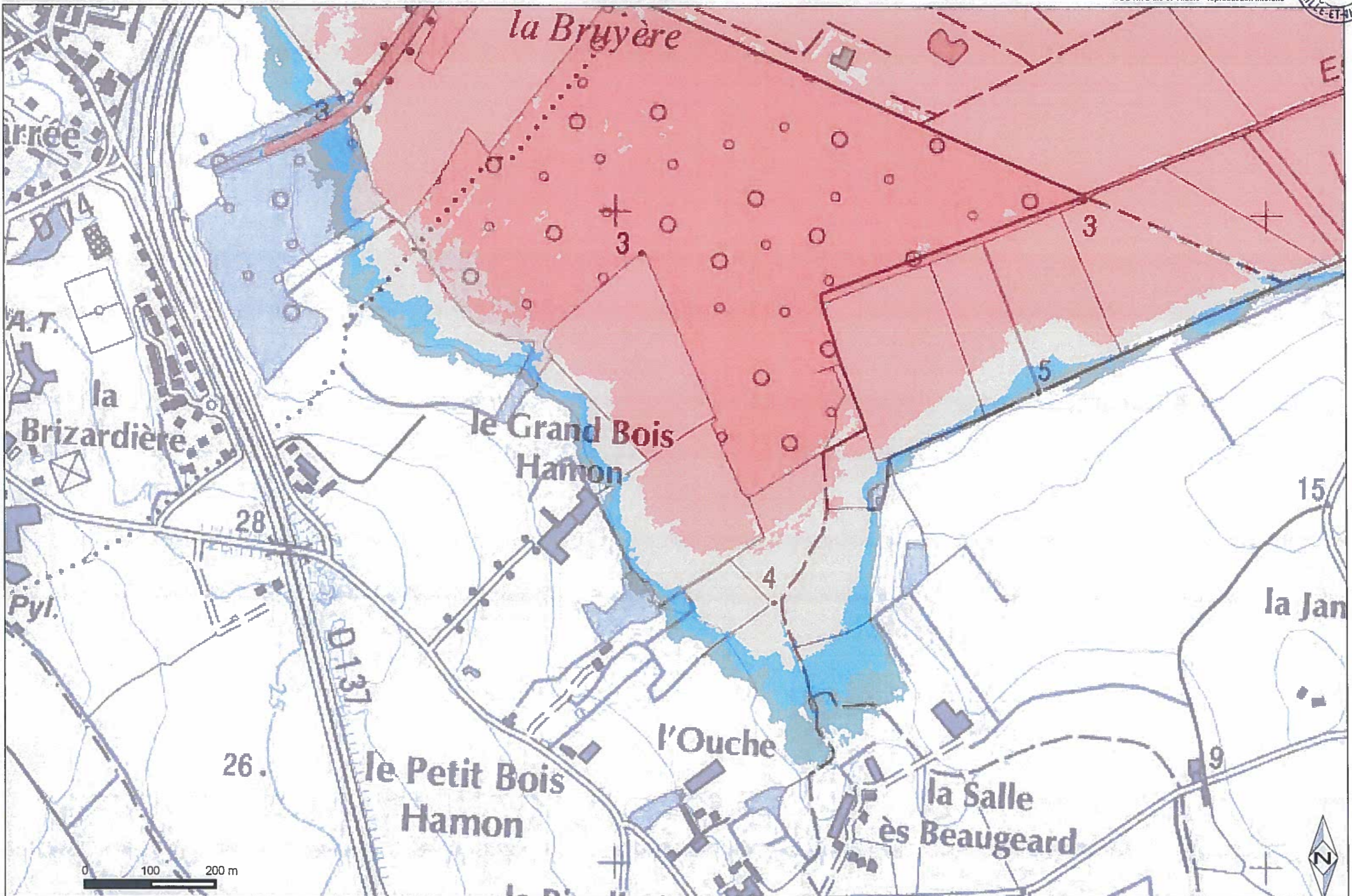
- Aléa faible
- Aléa fort
- Aléa moyen
- Aléa très fort





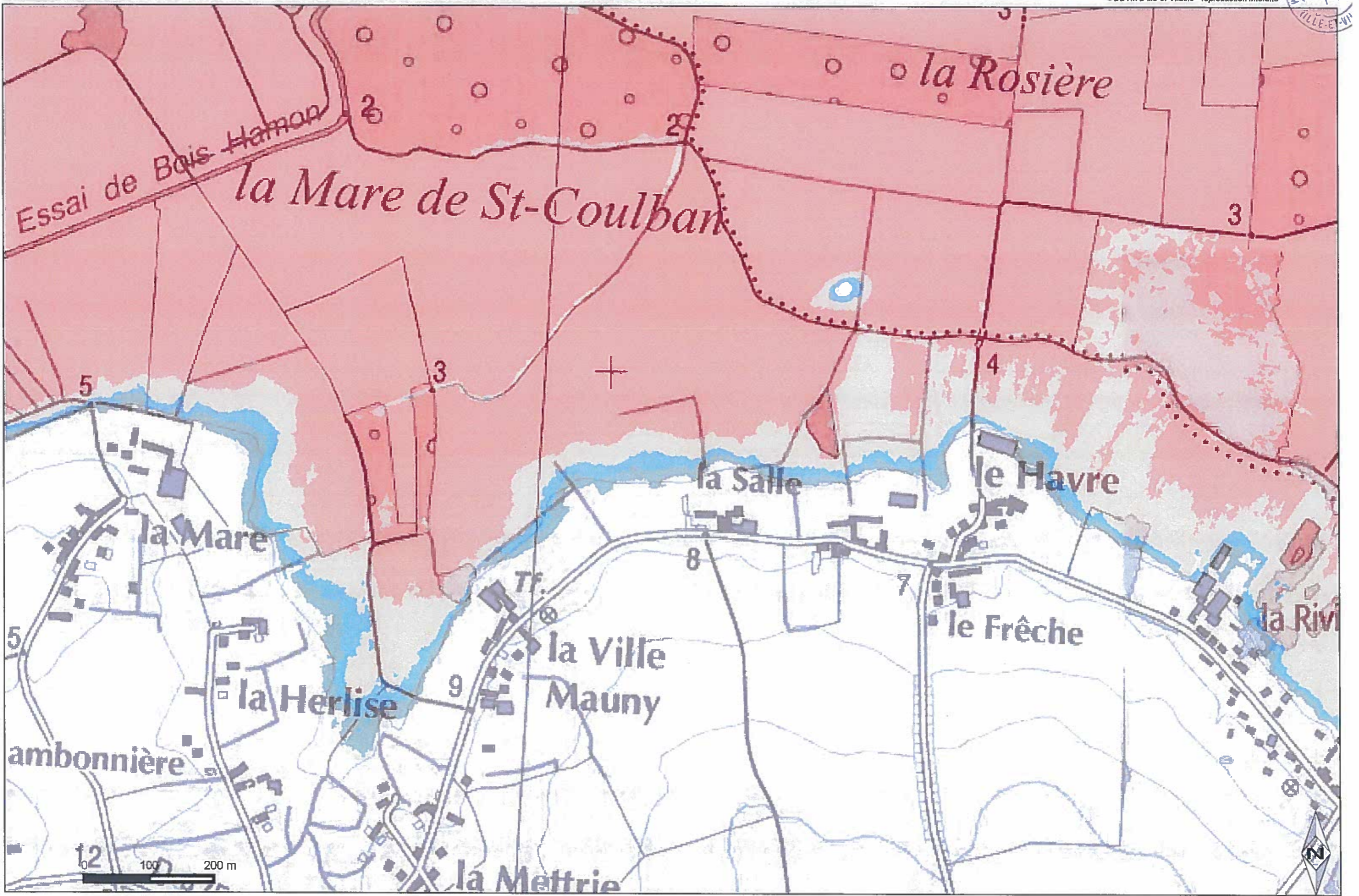
Aléa faible
Aléa moyen

Aléa fort
Aléa très fort





- Aléa faible
- Aléa moyen
- Aléa fort
- Aléa très fort





ZONAGE ALÉA 2100

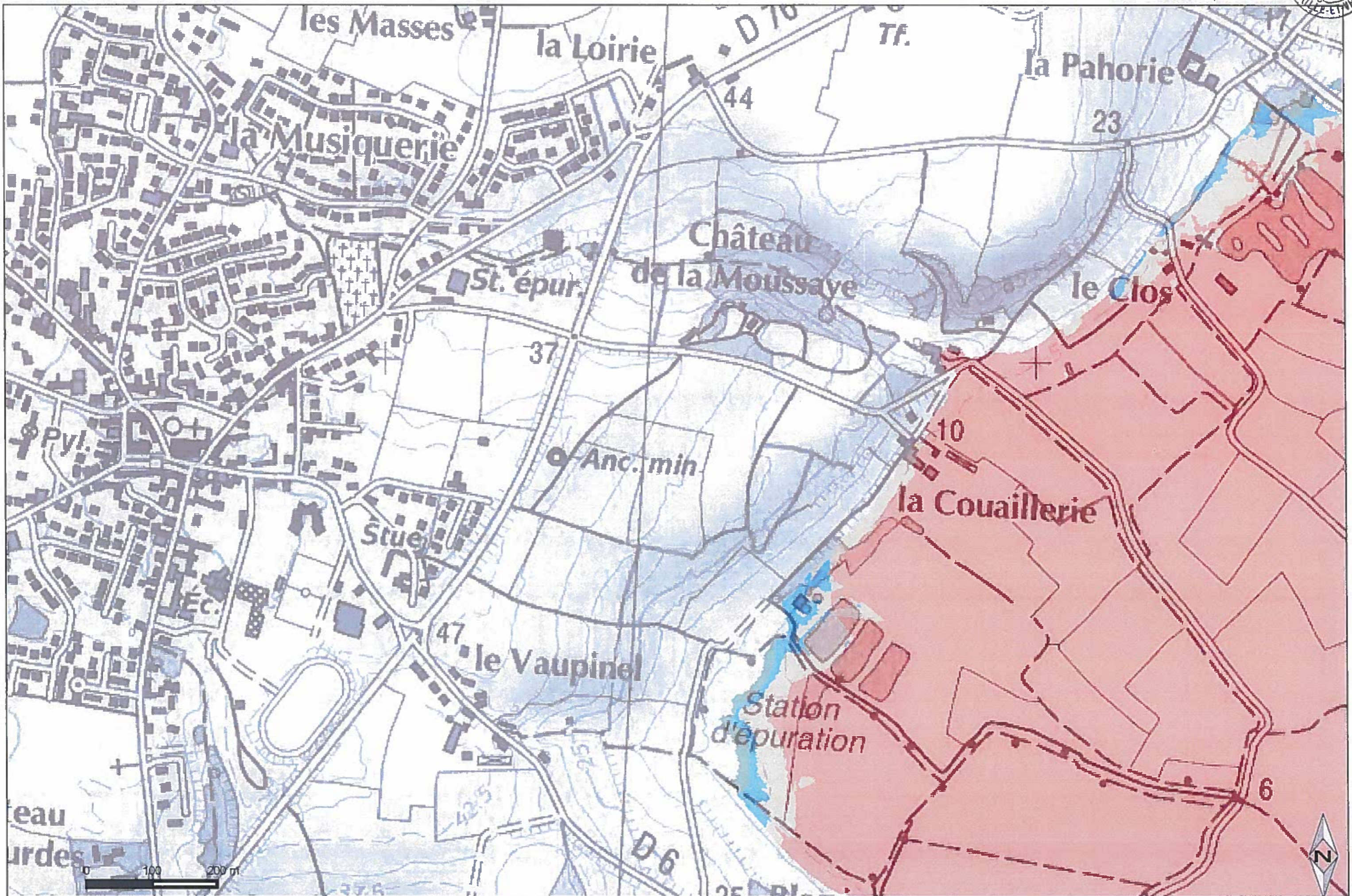
Plan de prévention des risques littoraux des Marais de Dol de Bretagne

planche B01

- Aléa faible
- Aléa moyen
- Aléa fort
- Aléa très fort

DDTM35/services METSSI et 2MC2
Sources : HYDRATEC

Créée le : 27/07/2016
© DDTM D'Ille-et-Vilaine - reproduction interdite





ZONAGE ALÉA 2100

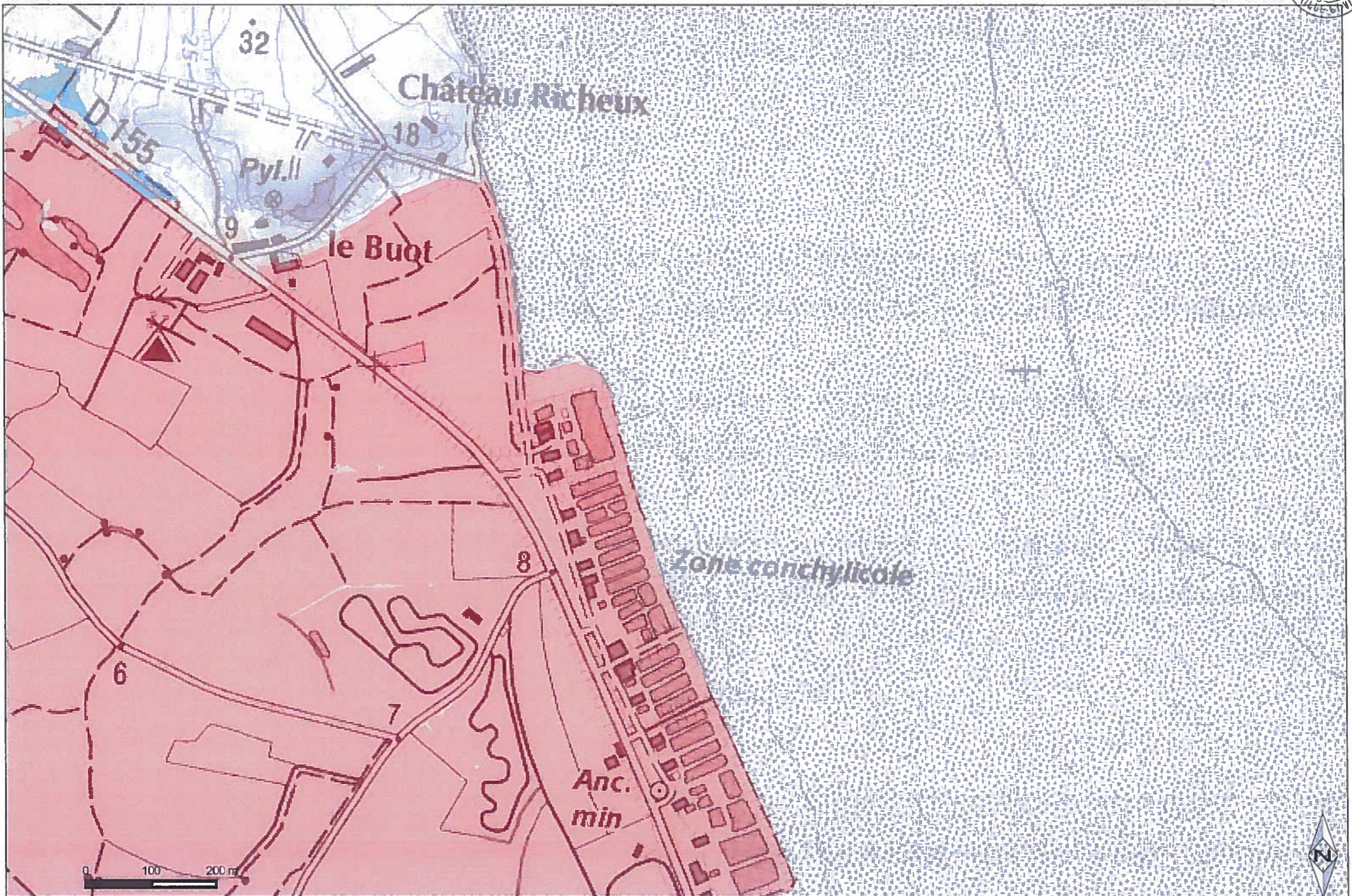
Plan de prévention des risques littoraux des Marais de Dol de Bretagne

planche B02

- Aléa faible
- Aléa moyen
- Aléa fort
- Aléa très fort

DDTM35/services METSSI et 2MC2
Sources : HYDRATEC

Créée le : 27/07/2016
© DDTM D'Ille-et-Vilaine - reproduction interdite





ZONAGE ALÉA 2100

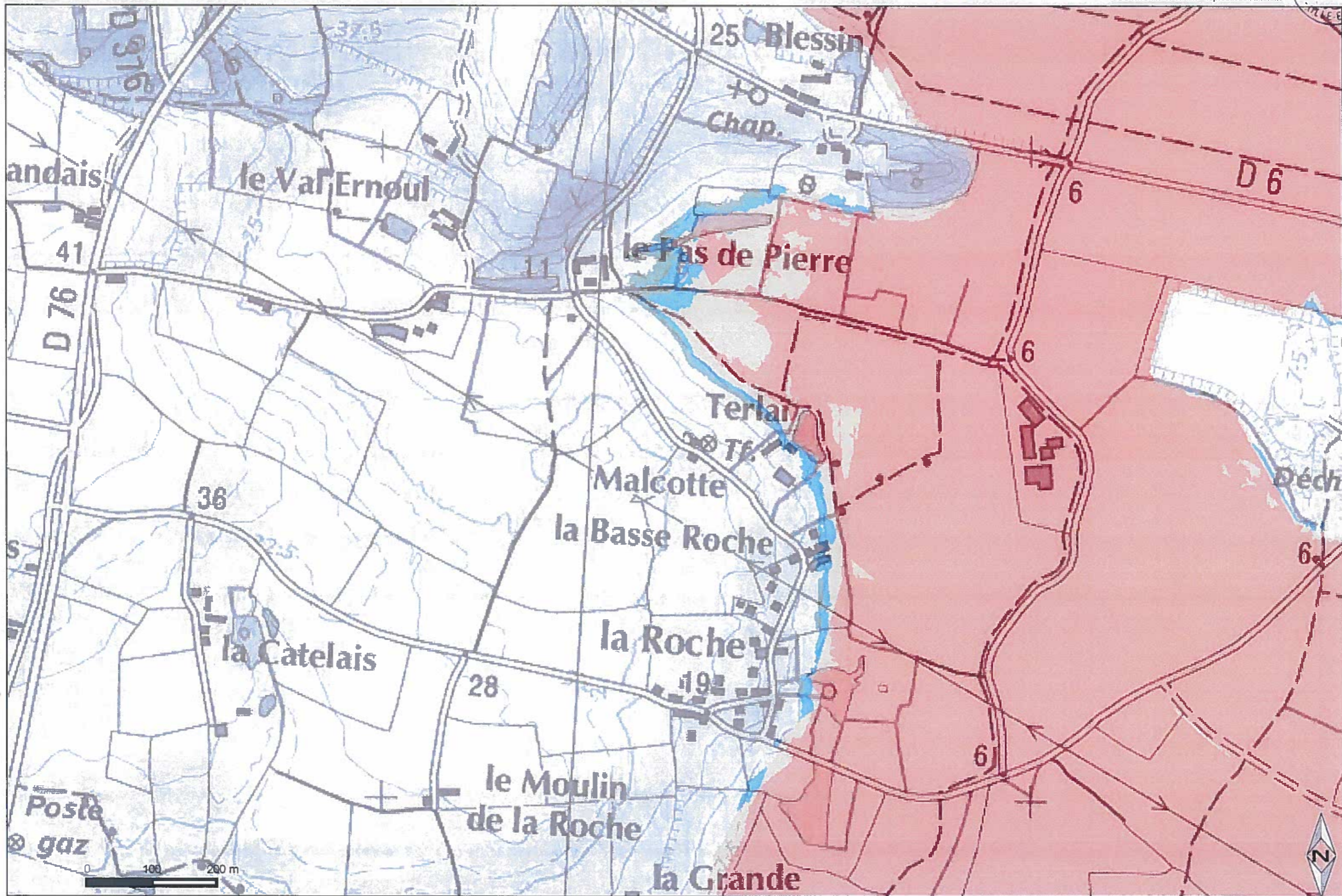
Plan de prévention des risques littoraux des Marais de Dol de Bretagne

planche B03

- Aléa faible
- Aléa moyen
- Aléa fort
- Aléa très fort

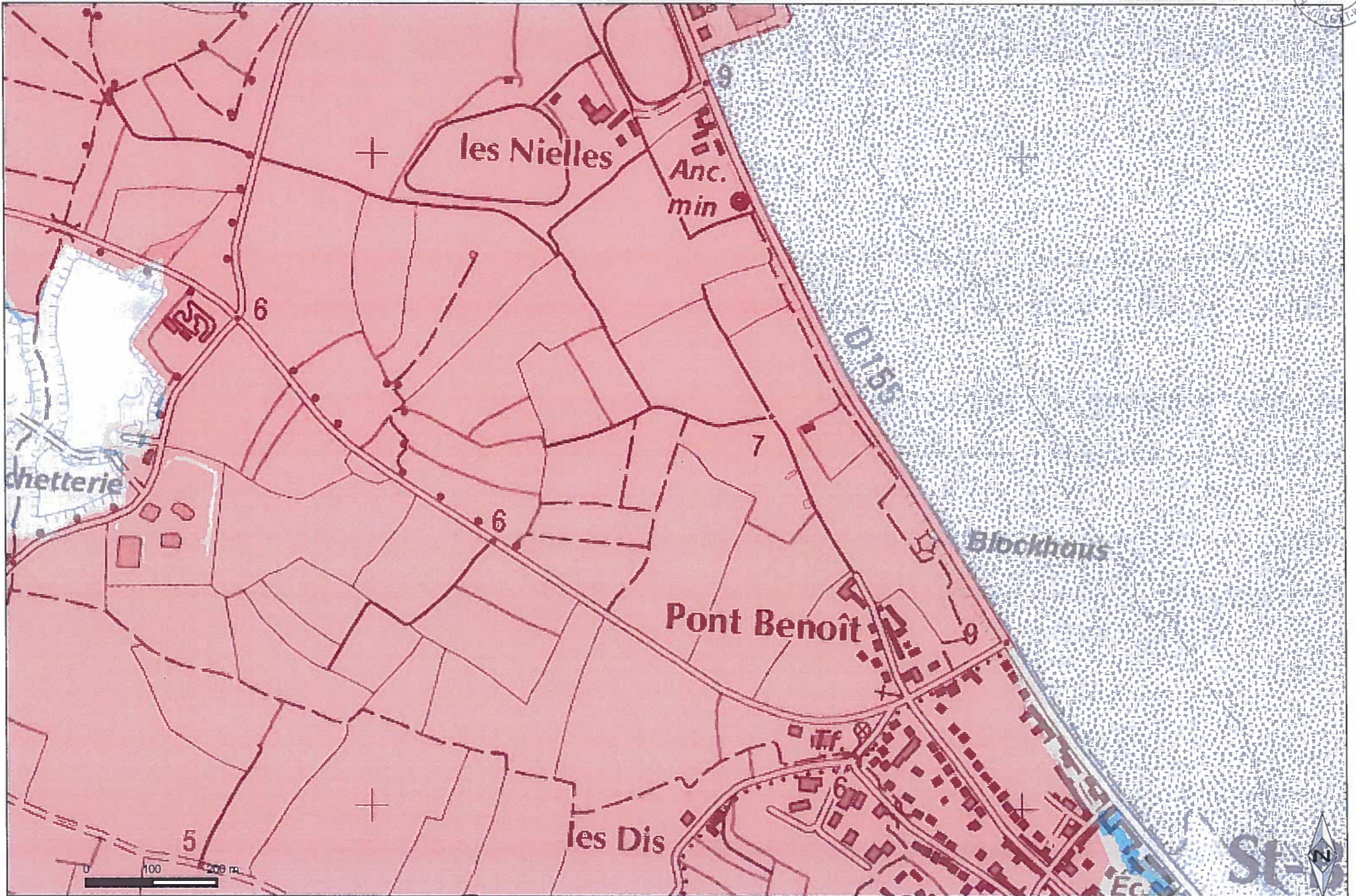
DDTM35/services METSSI et 2MC2
Sources : HYDRATEC

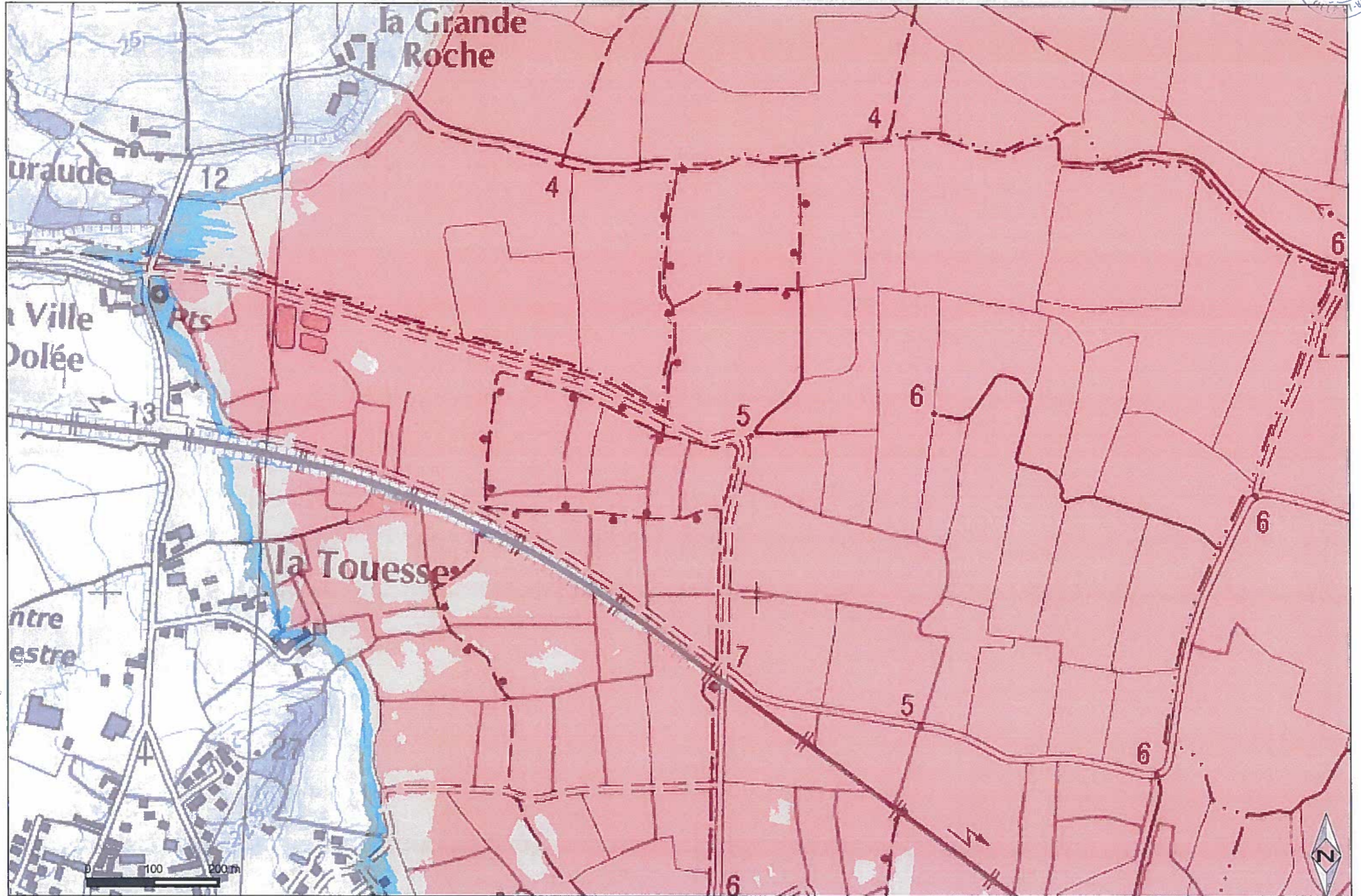
Créé le : 27/07/2016
© DDTM D'Ille-et-Vilaine - reproduction interdite

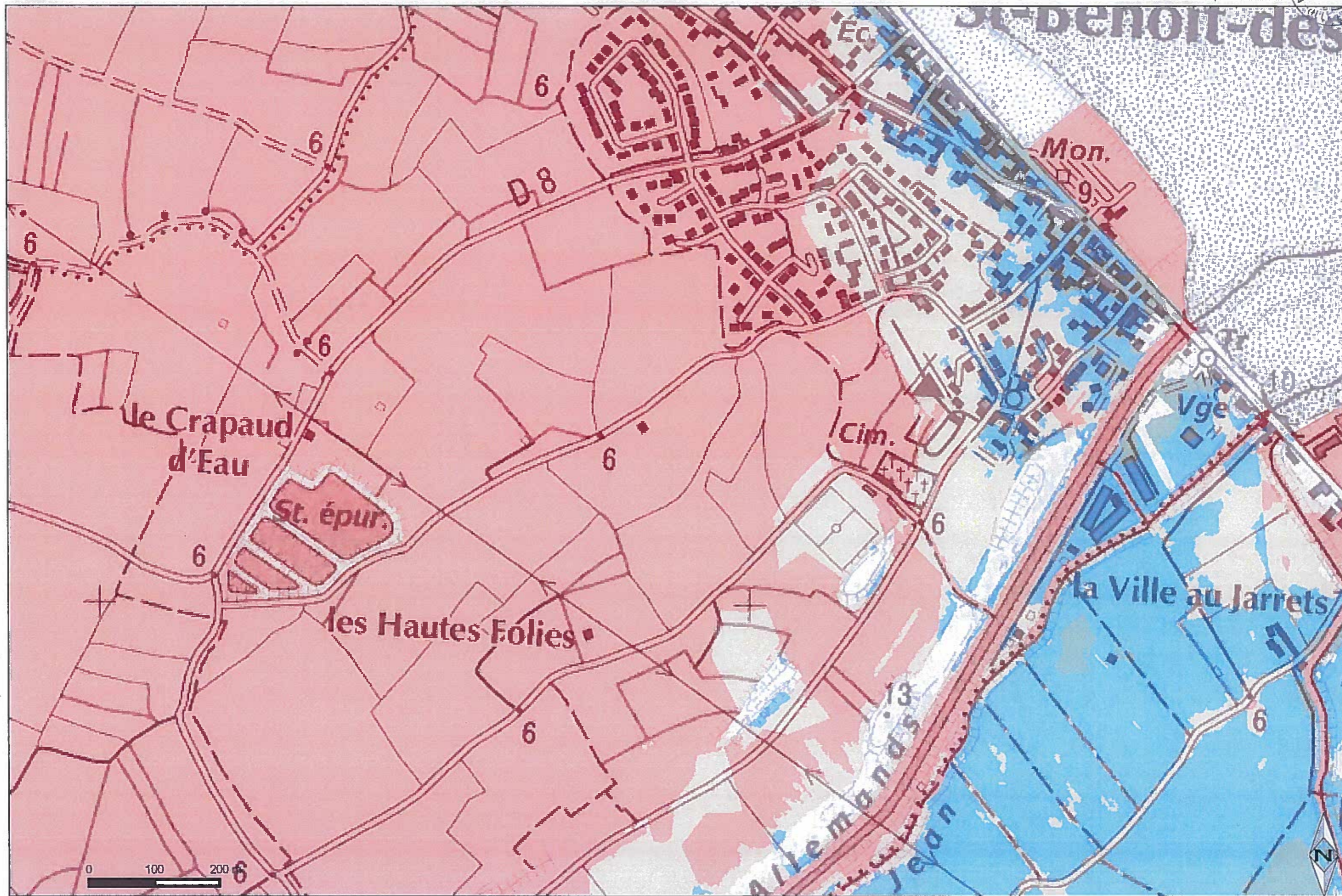




- Aléa faible
- Aléa moyen
- Aléa fort
- Aléa très fort

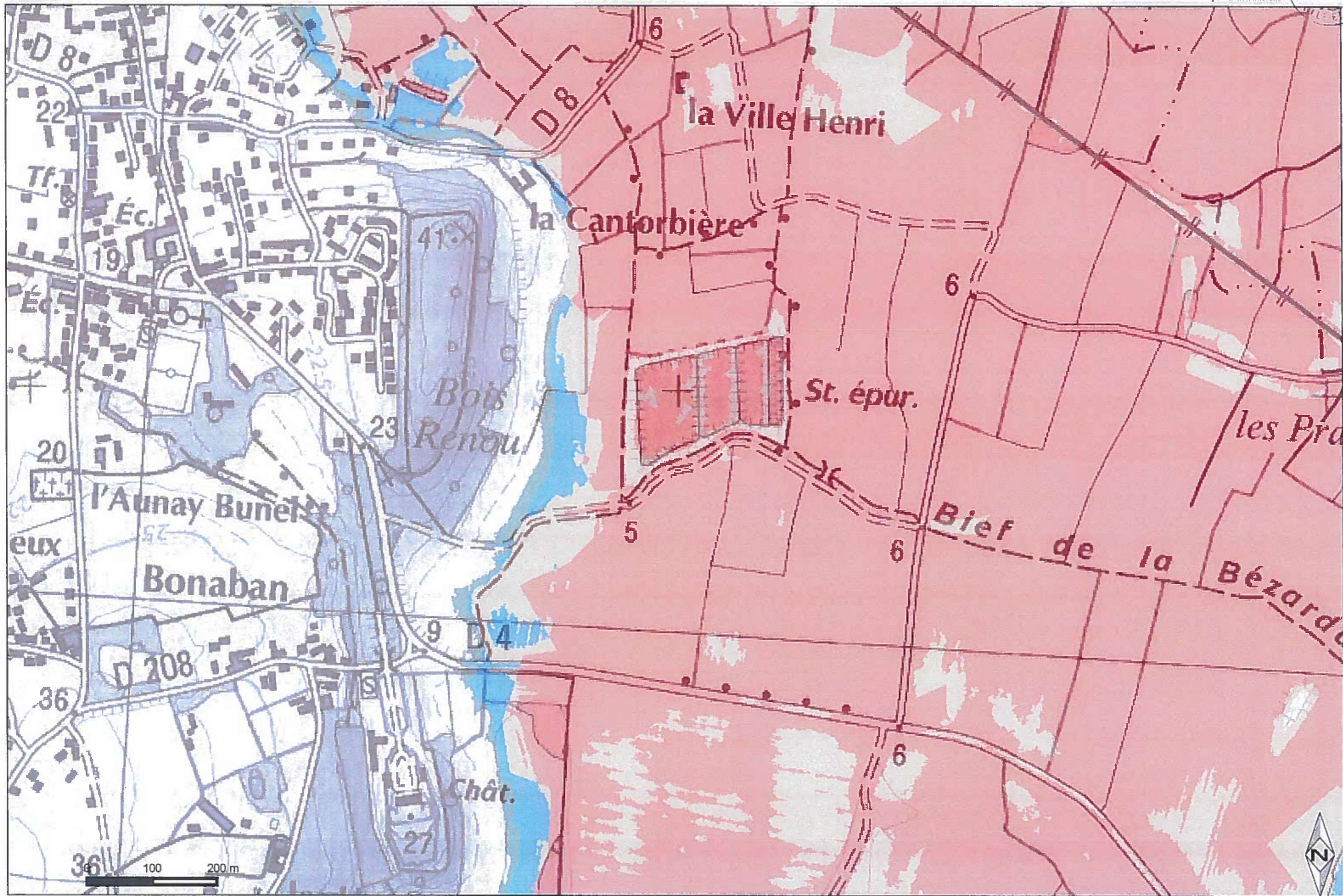






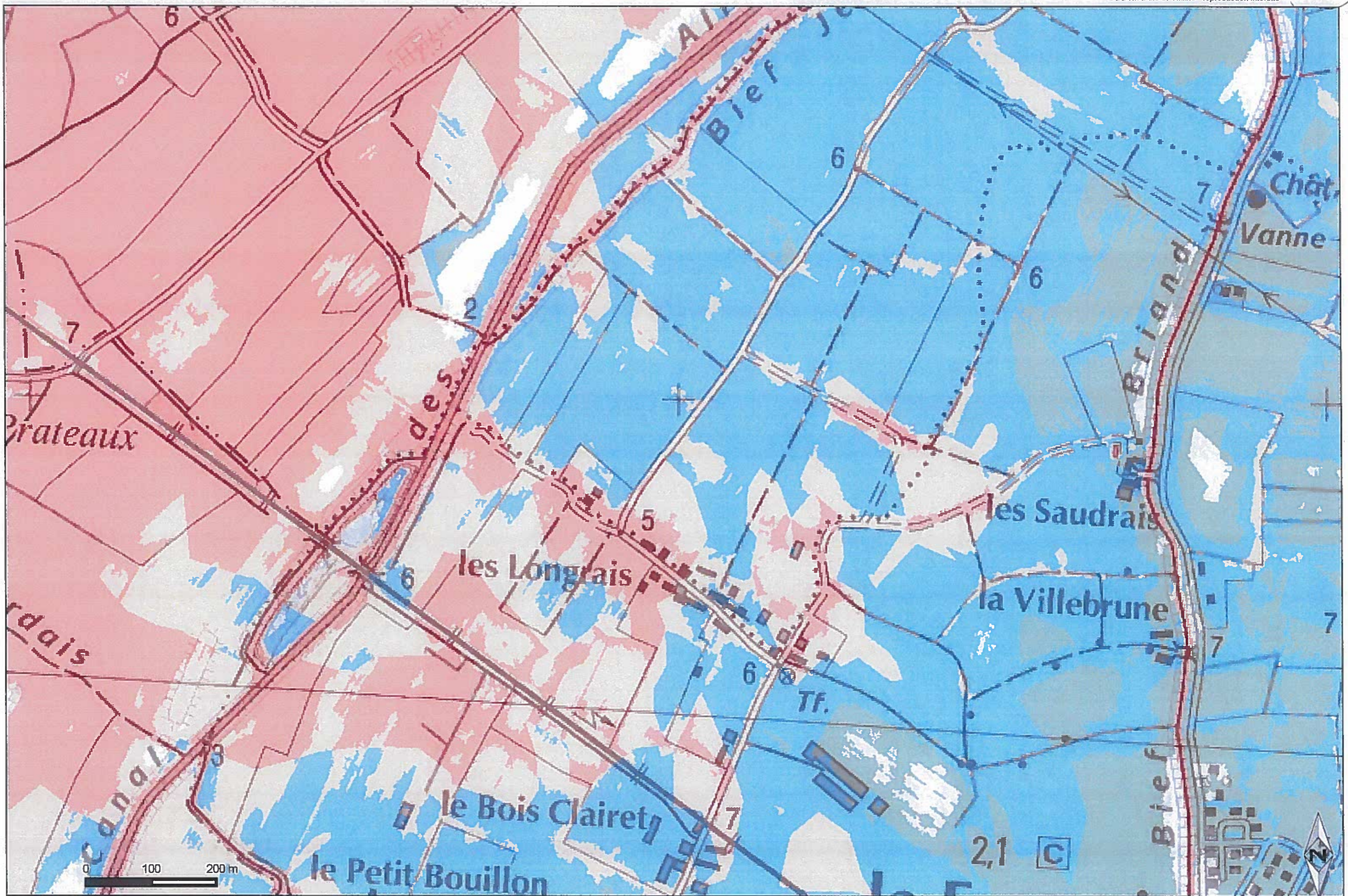


- Aléa faible
- Aléa moyen
- Aléa fort
- Aléa très fort



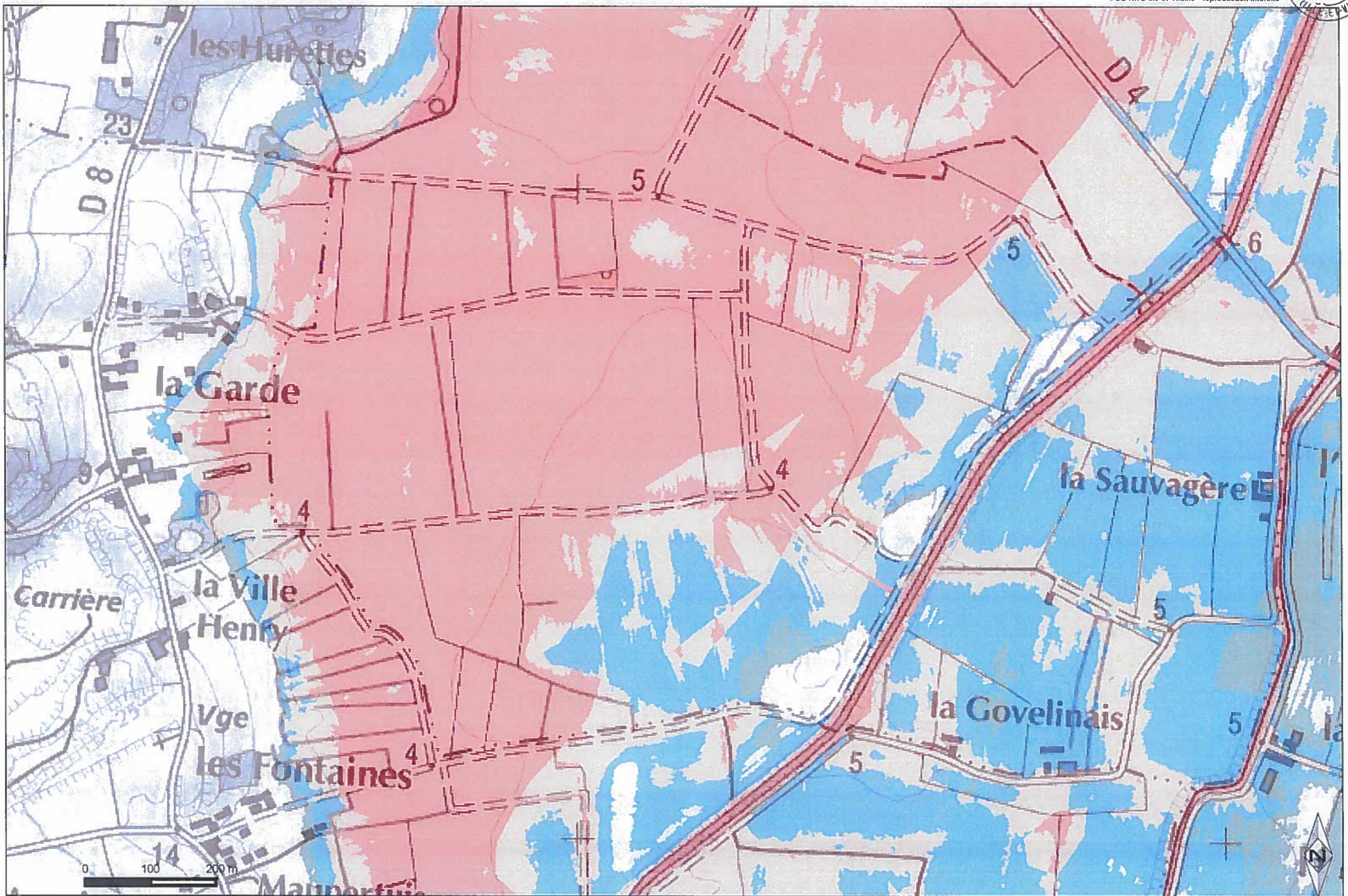


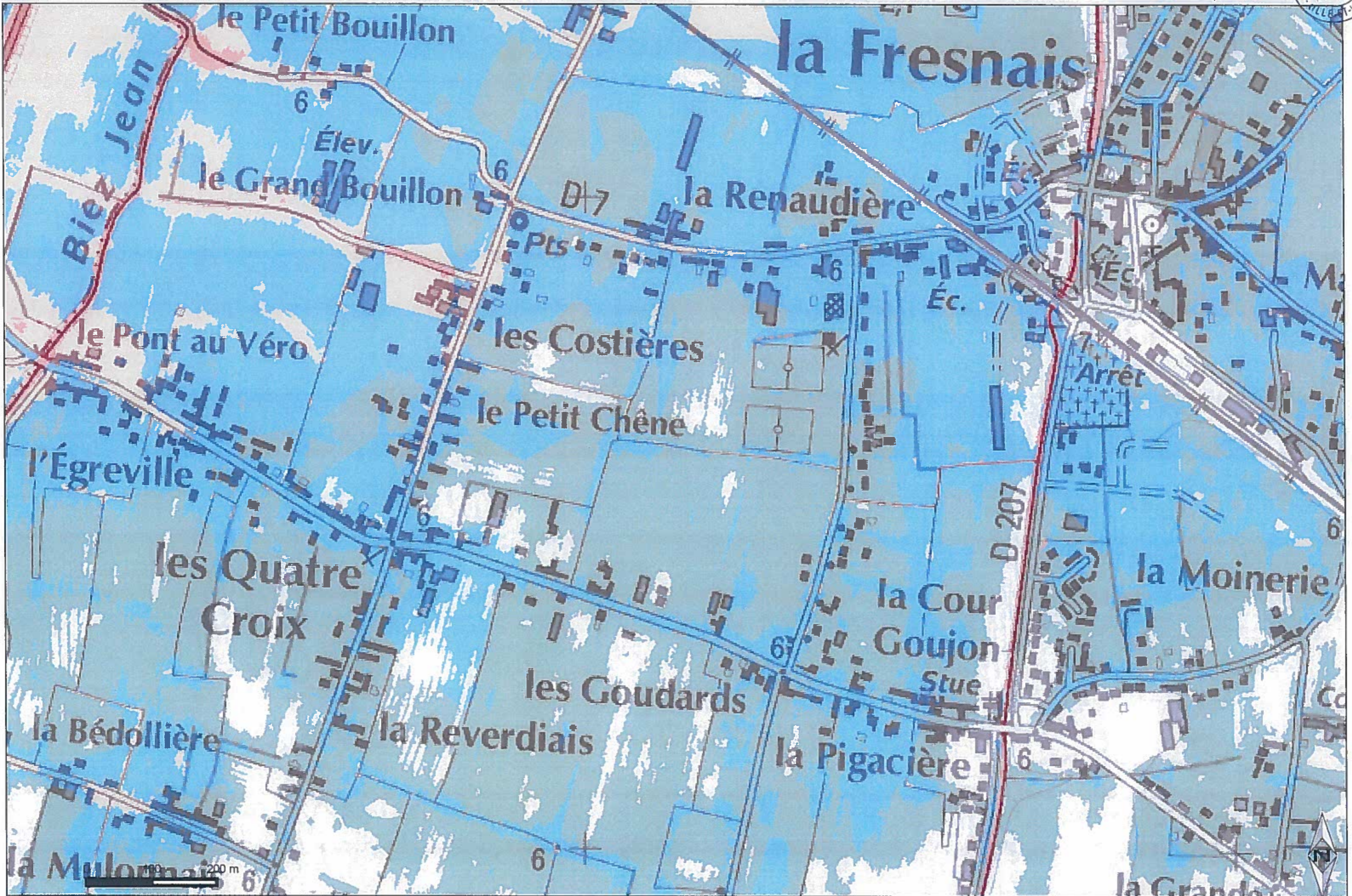
- Aléa faible
- Aléa moyen
- Aléa fort
- Aléa très fort





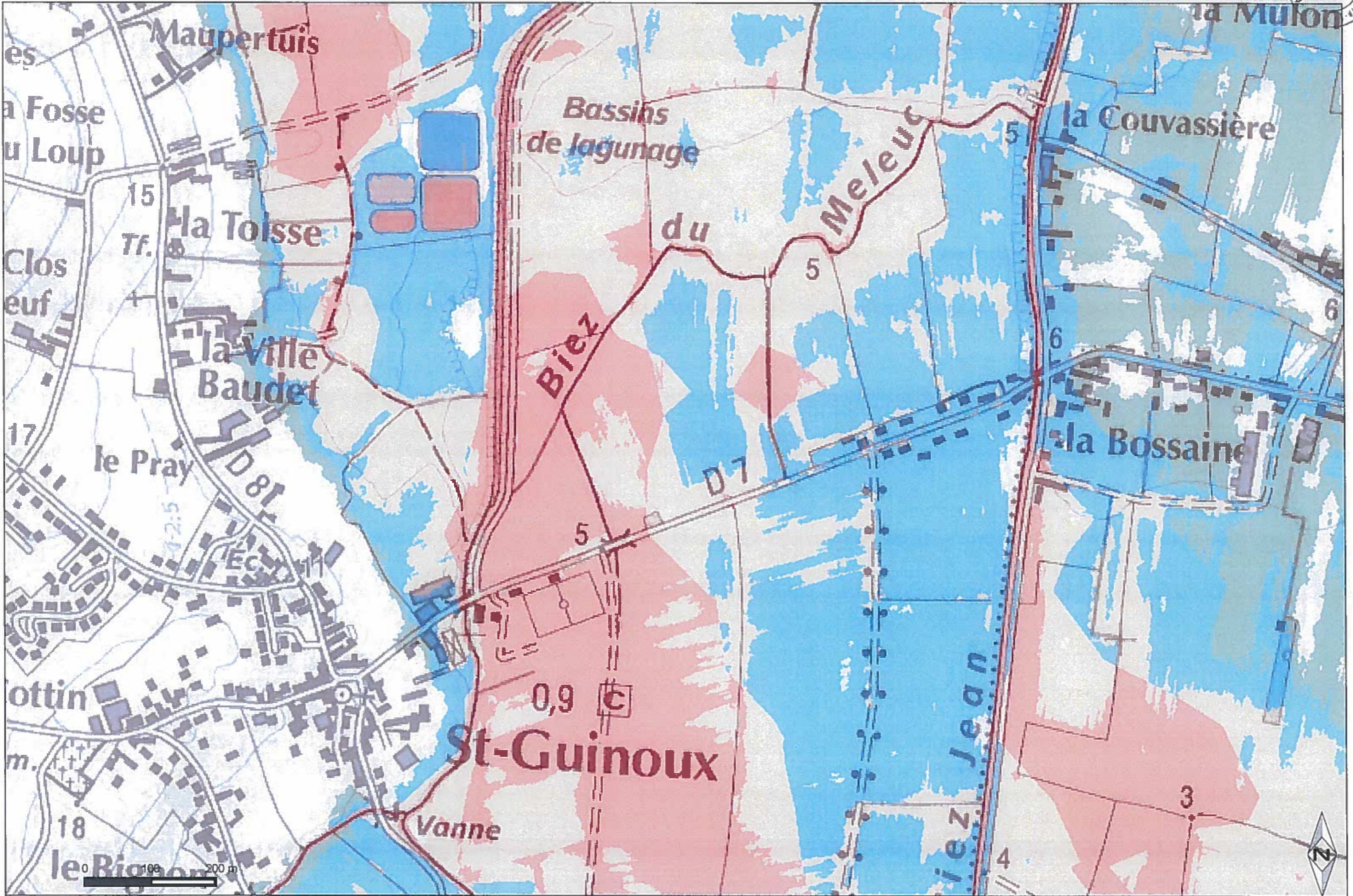
- Aléa faible
- Aléa moyen
- Aléa fort
- Aléa très fort





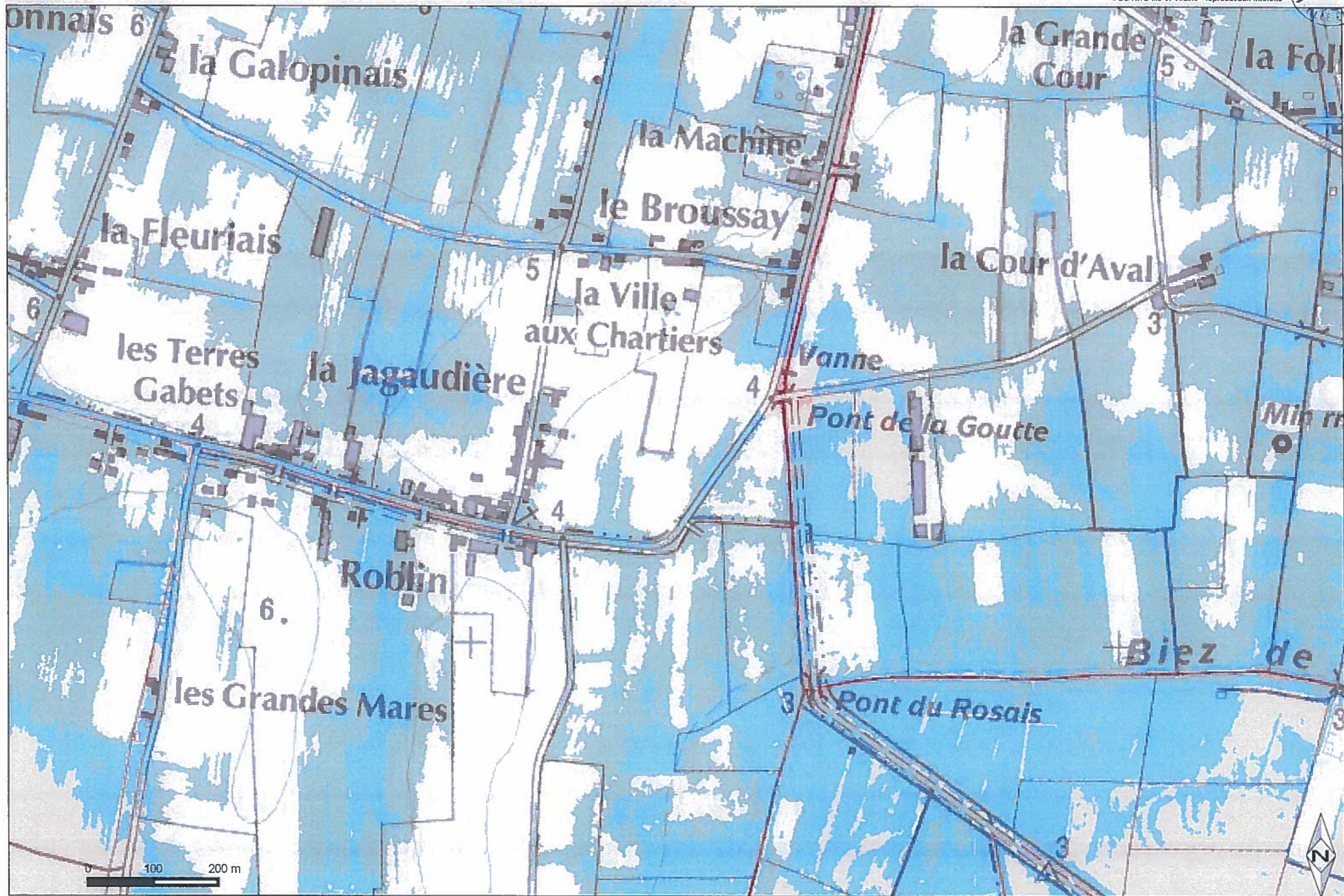


- Aléa faible
- Aléa moyen
- Aléa fort
- Aléa très fort



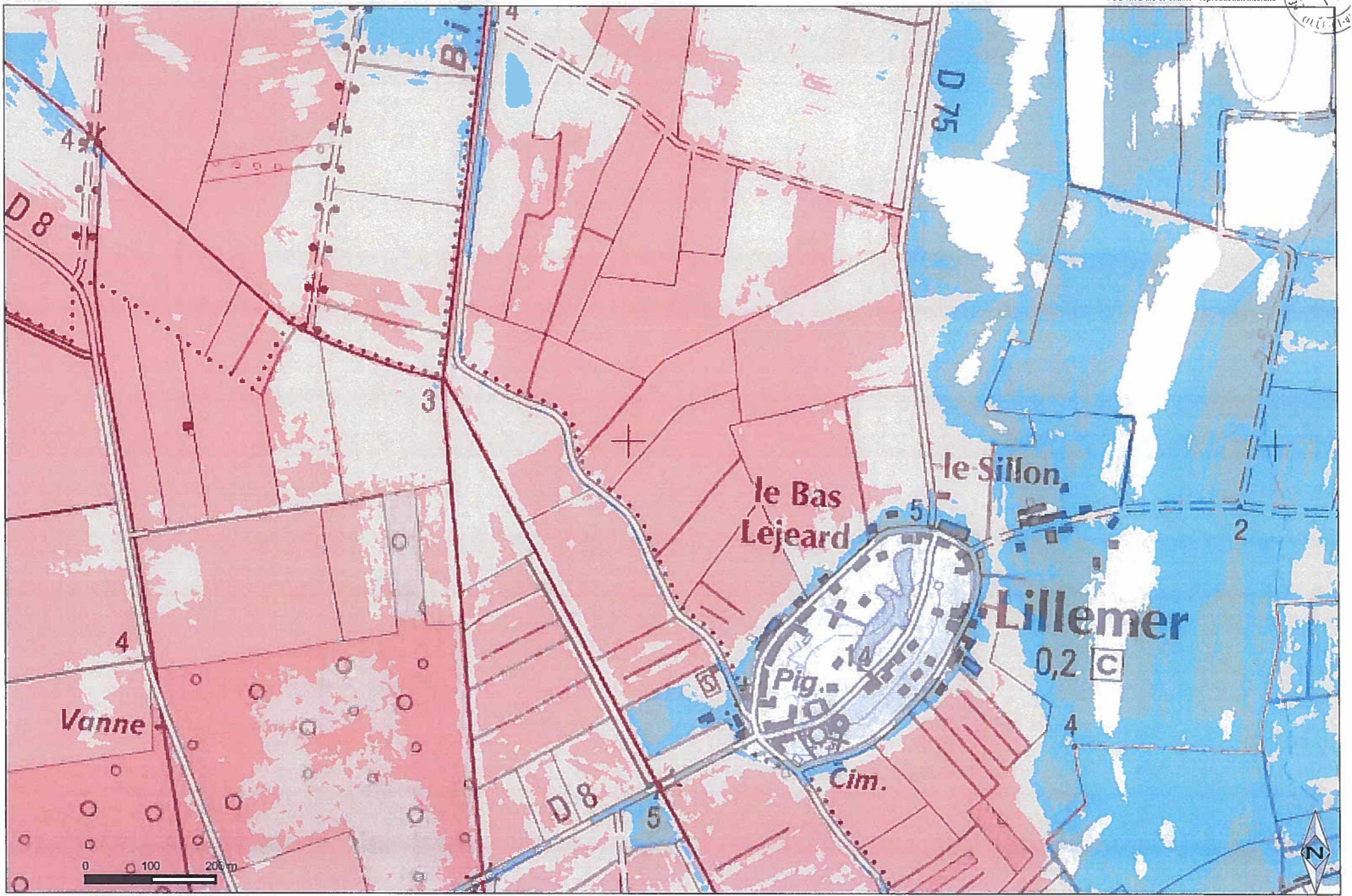


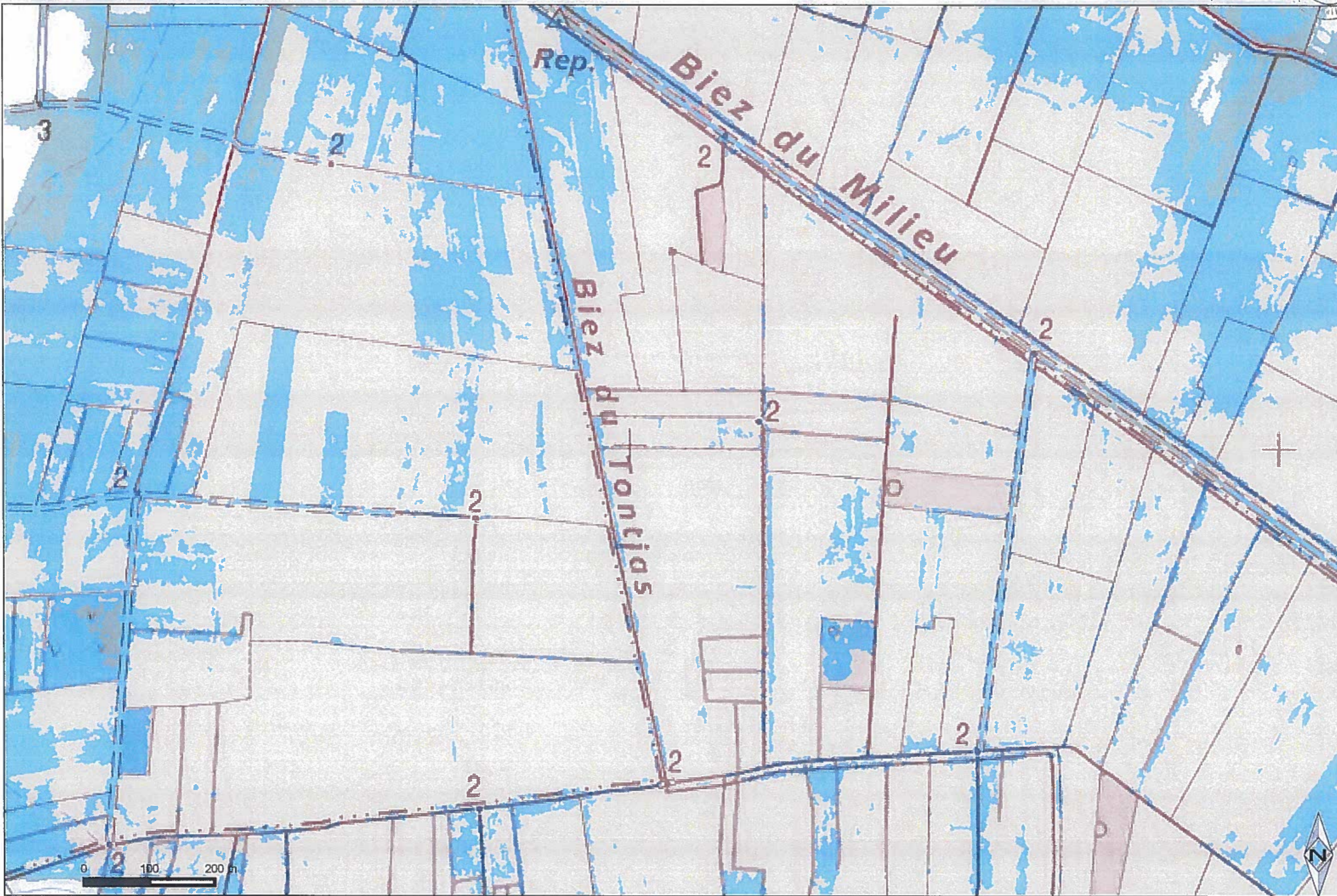
- Aléa faible
- Aléa moyen
- Aléa fort
- Aléa très fort

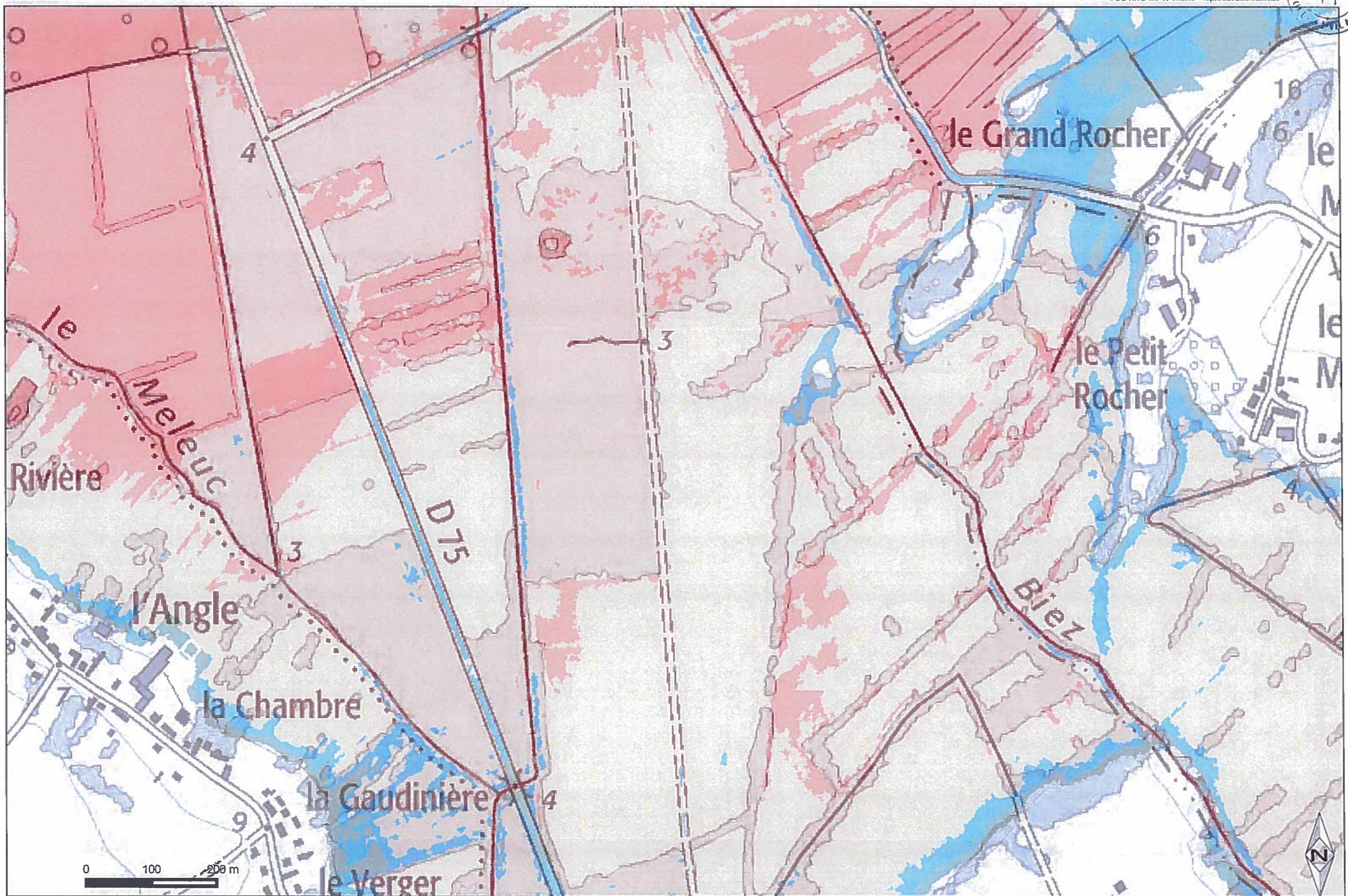




- Aléa faible
- Aléa moyen
- Aléa fort
- Aléa très fort

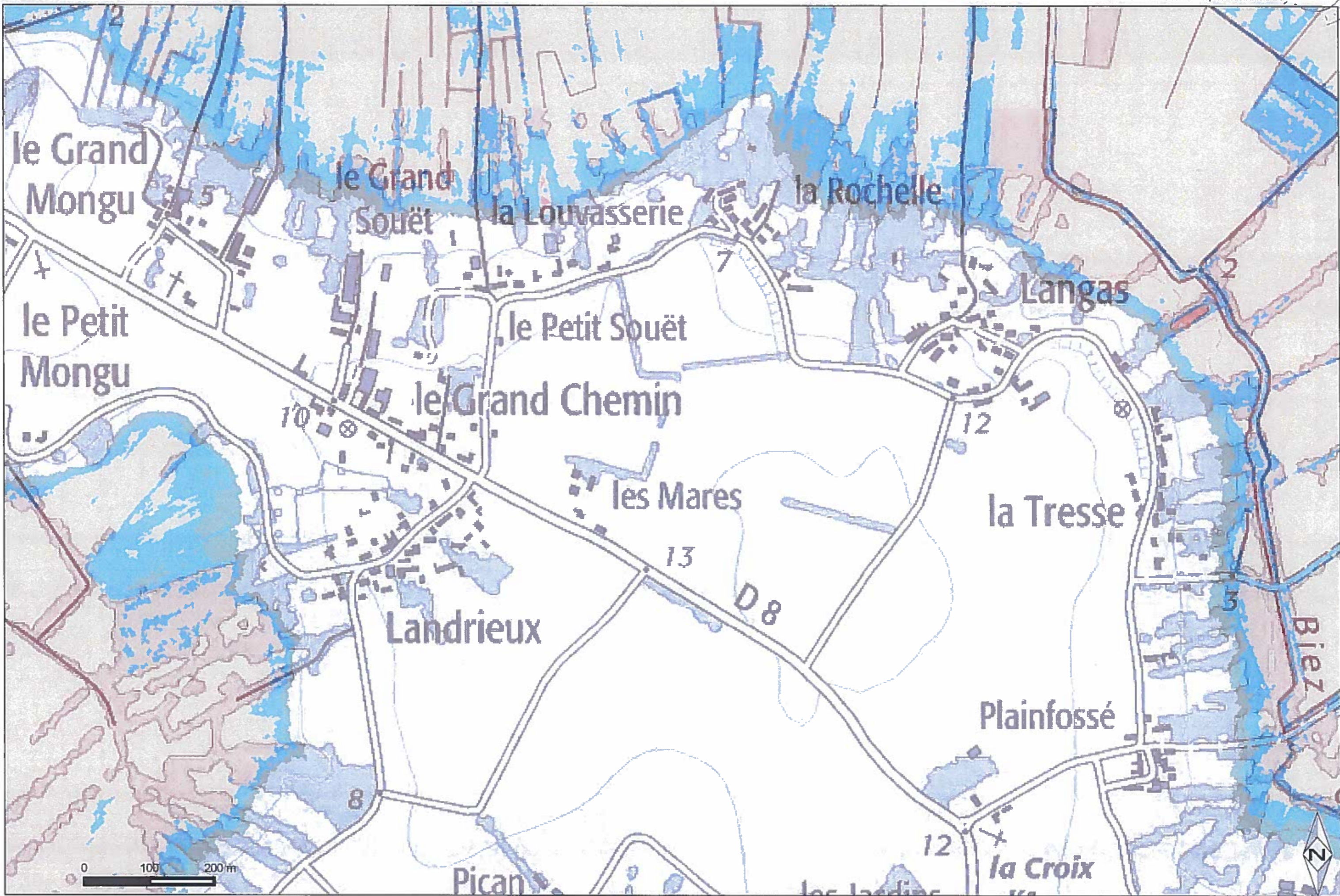


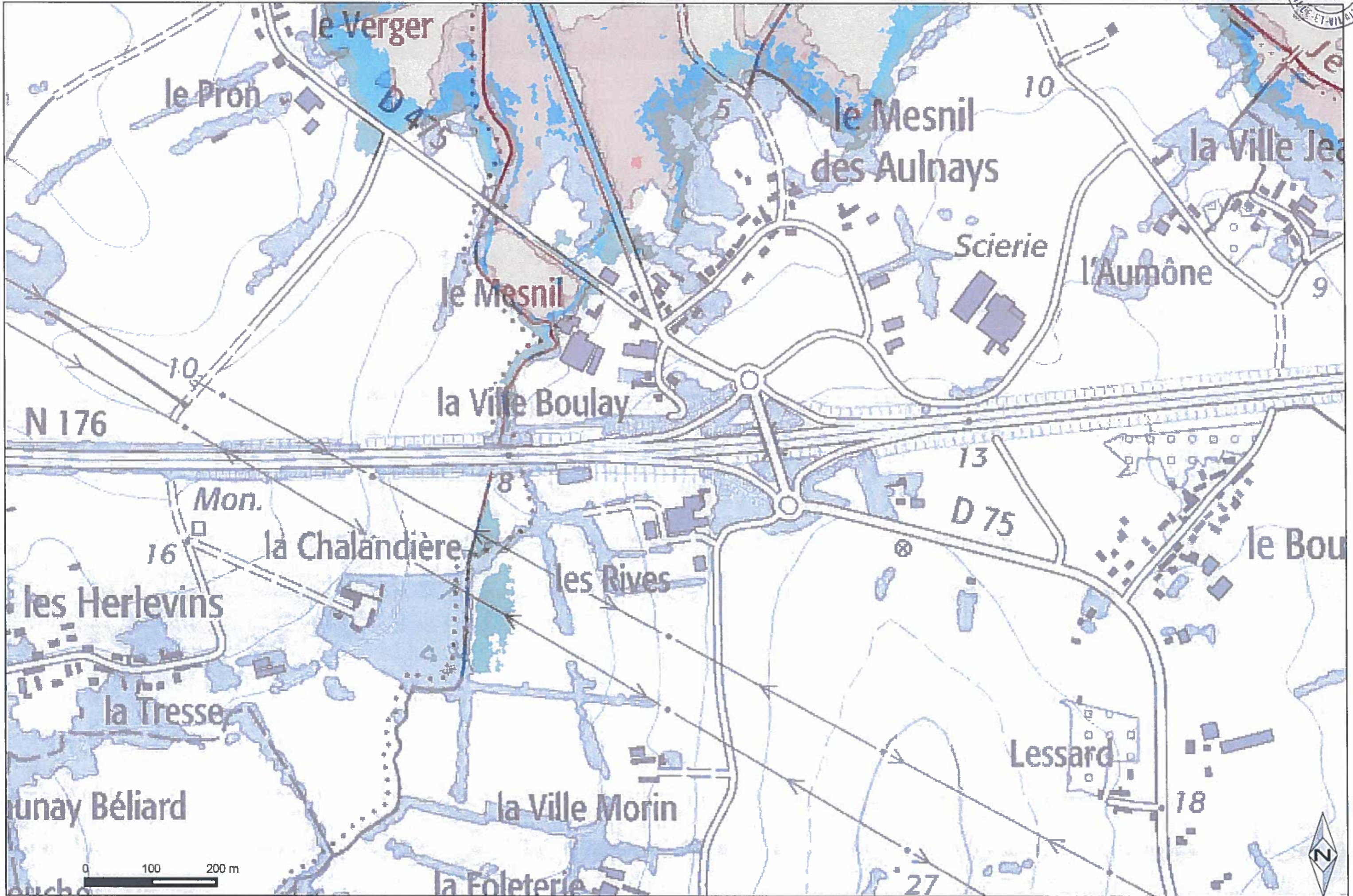


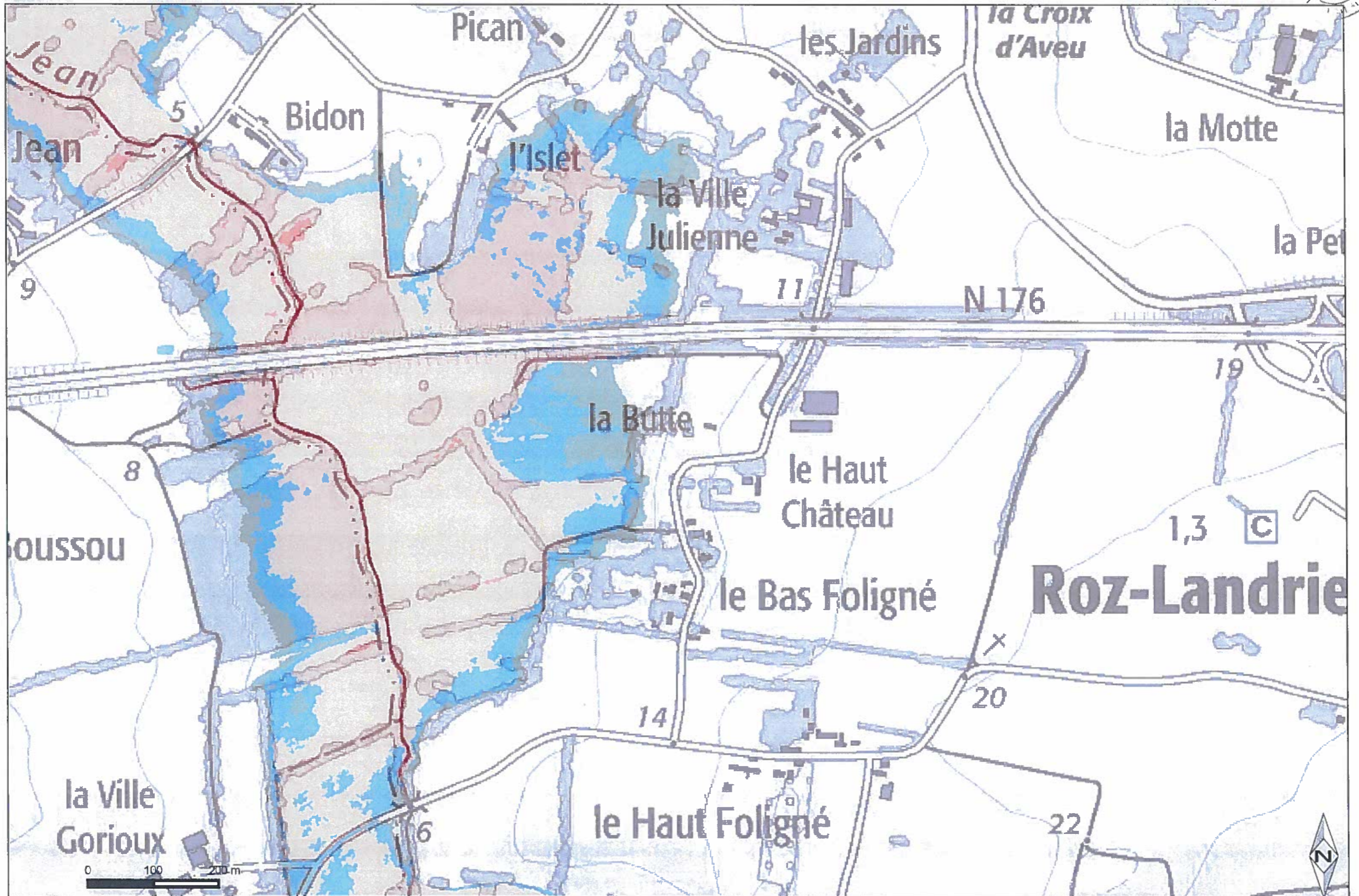




- Aléa faible
- Aléa moyen
- Aléa fort
- Aléa très fort

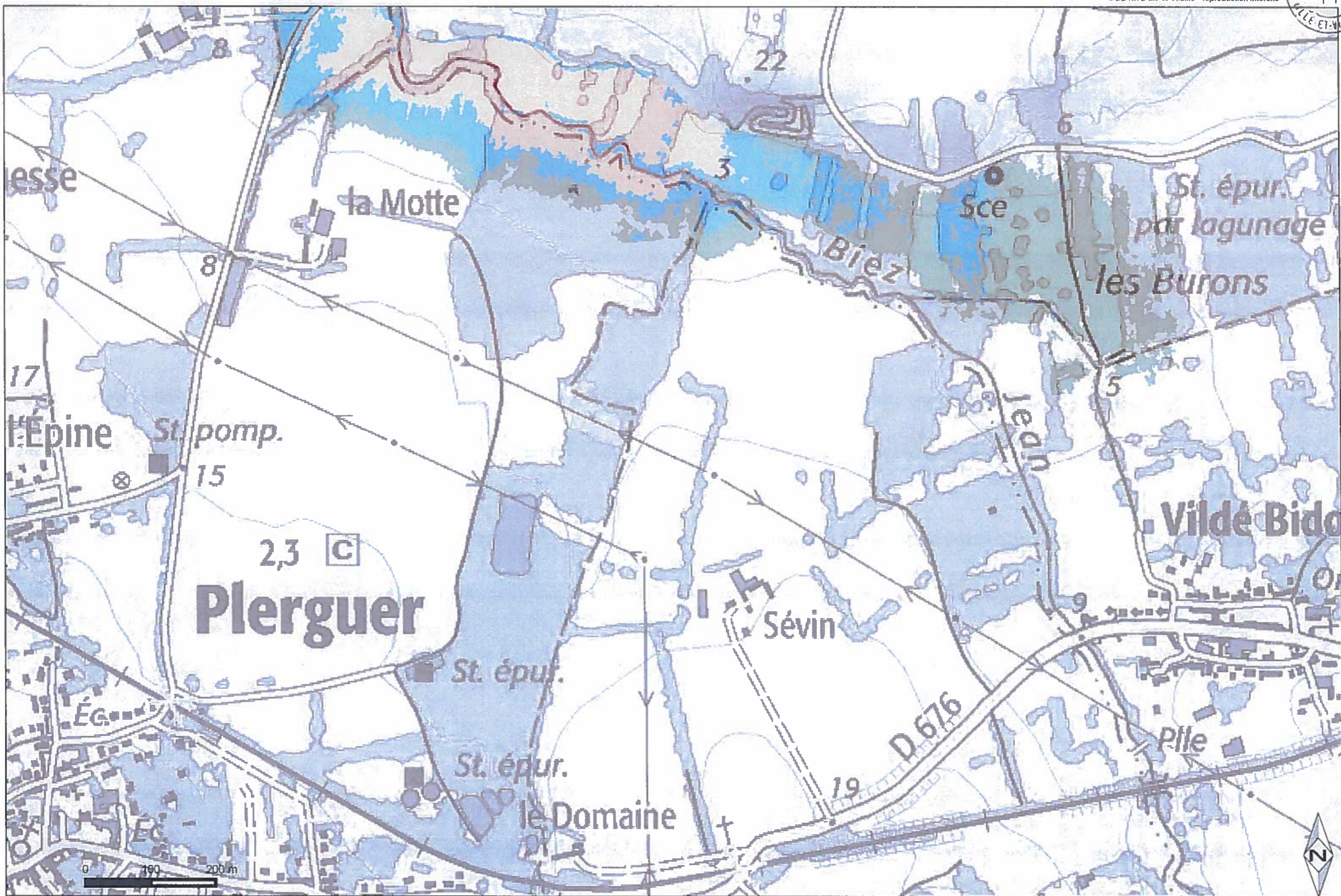


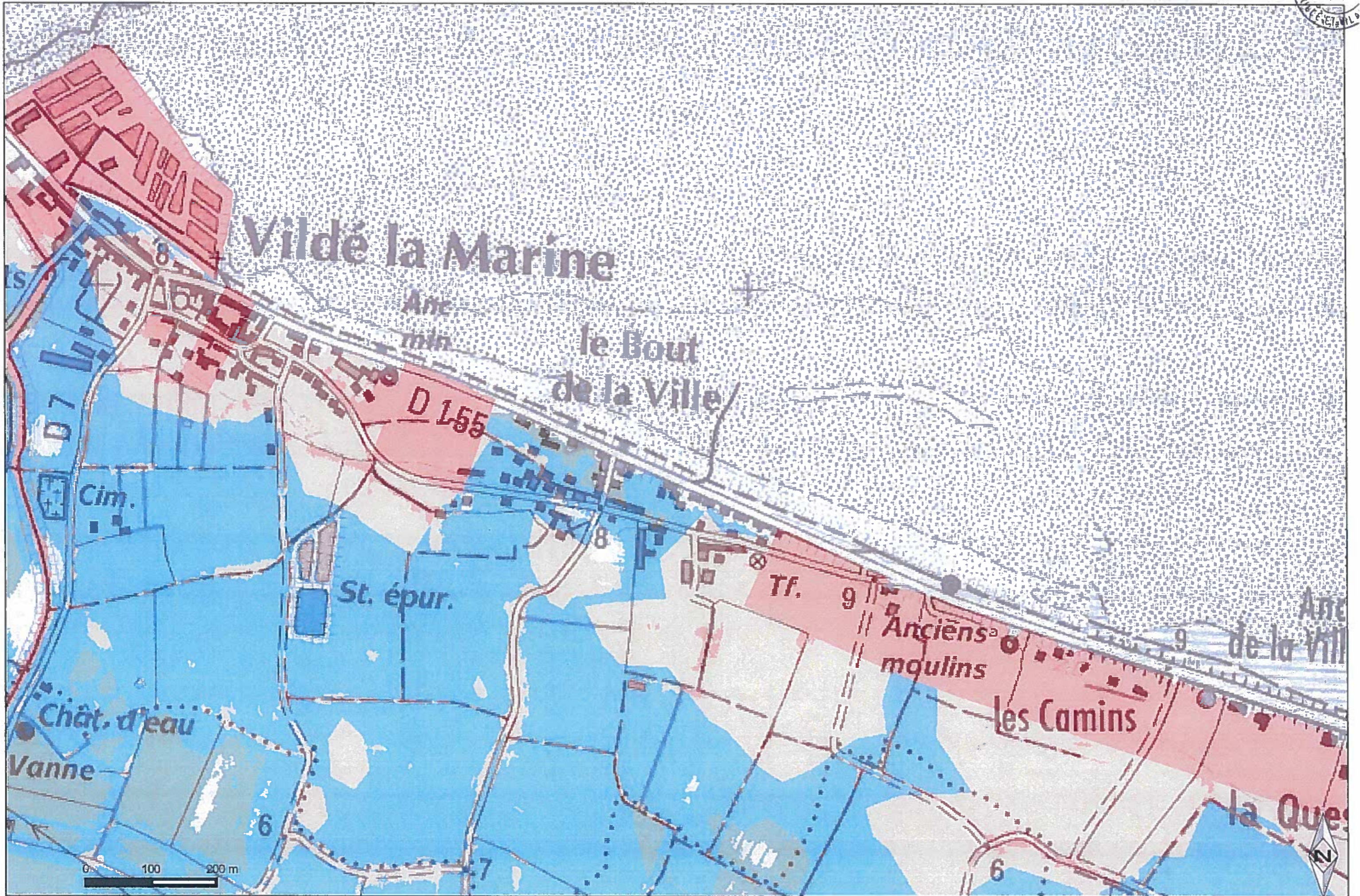





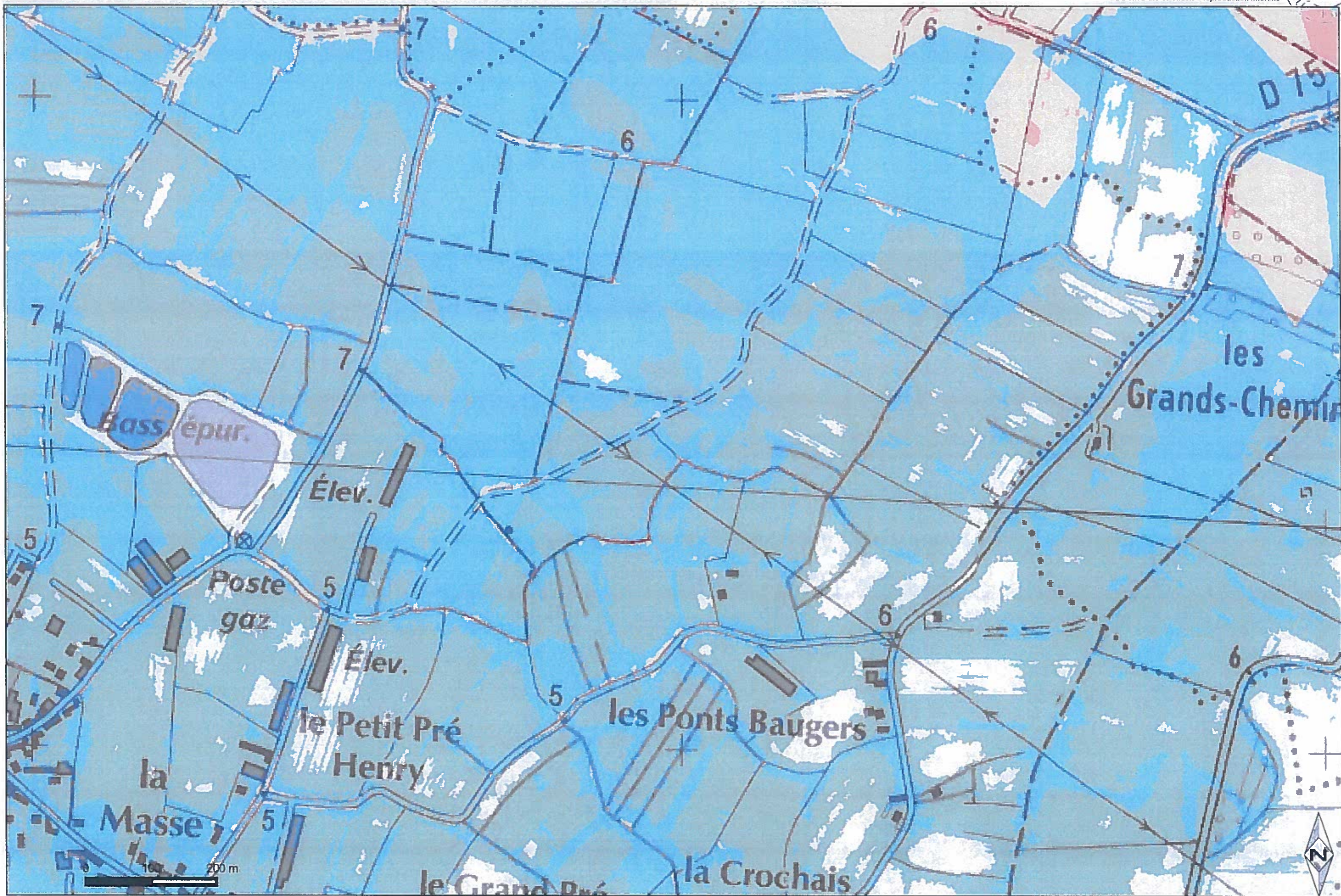


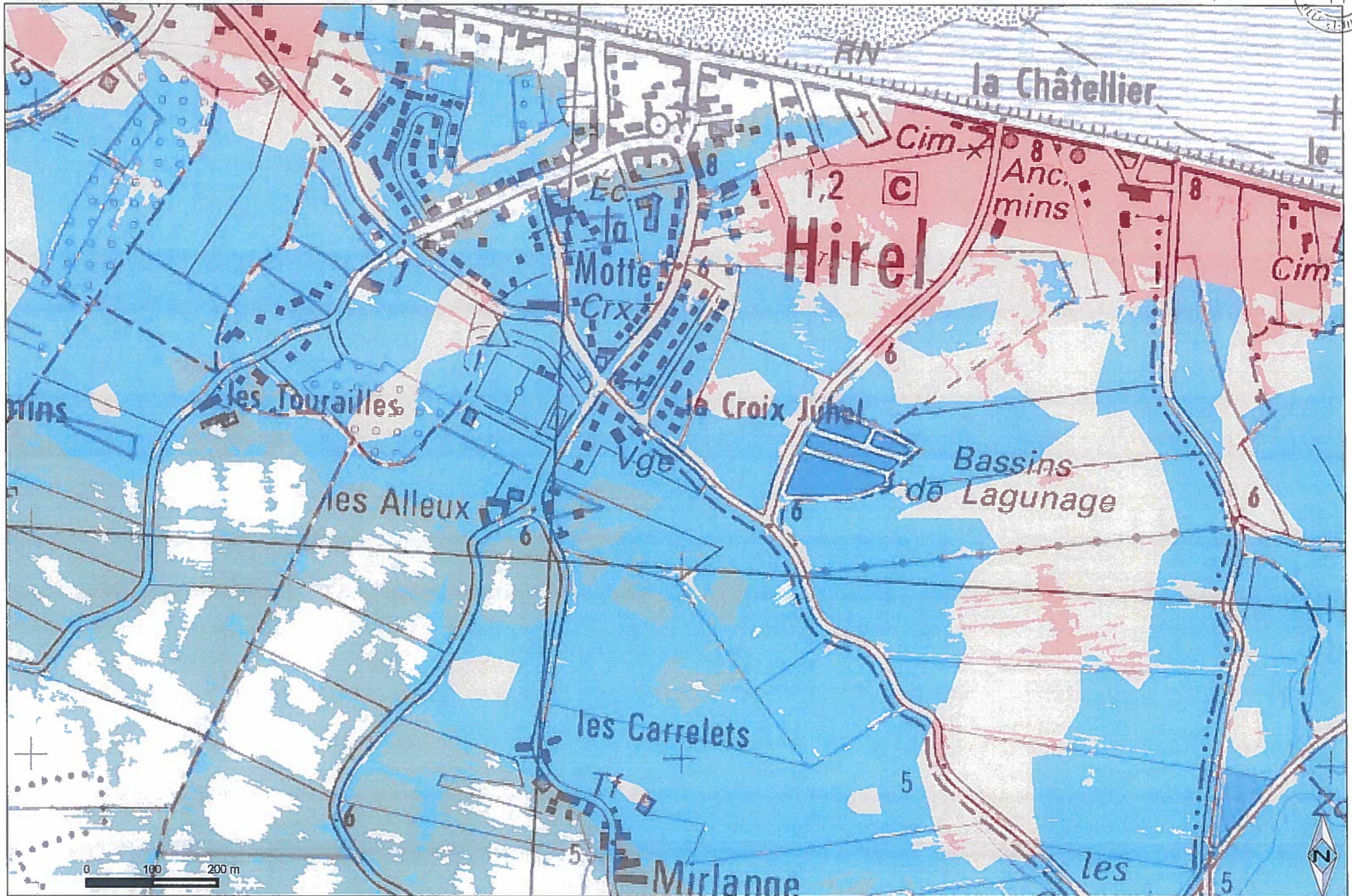
- Aléa faible
- Aléa moyen
- Aléa fort
- Aléa très fort













ZONAGE ALÉA 2100

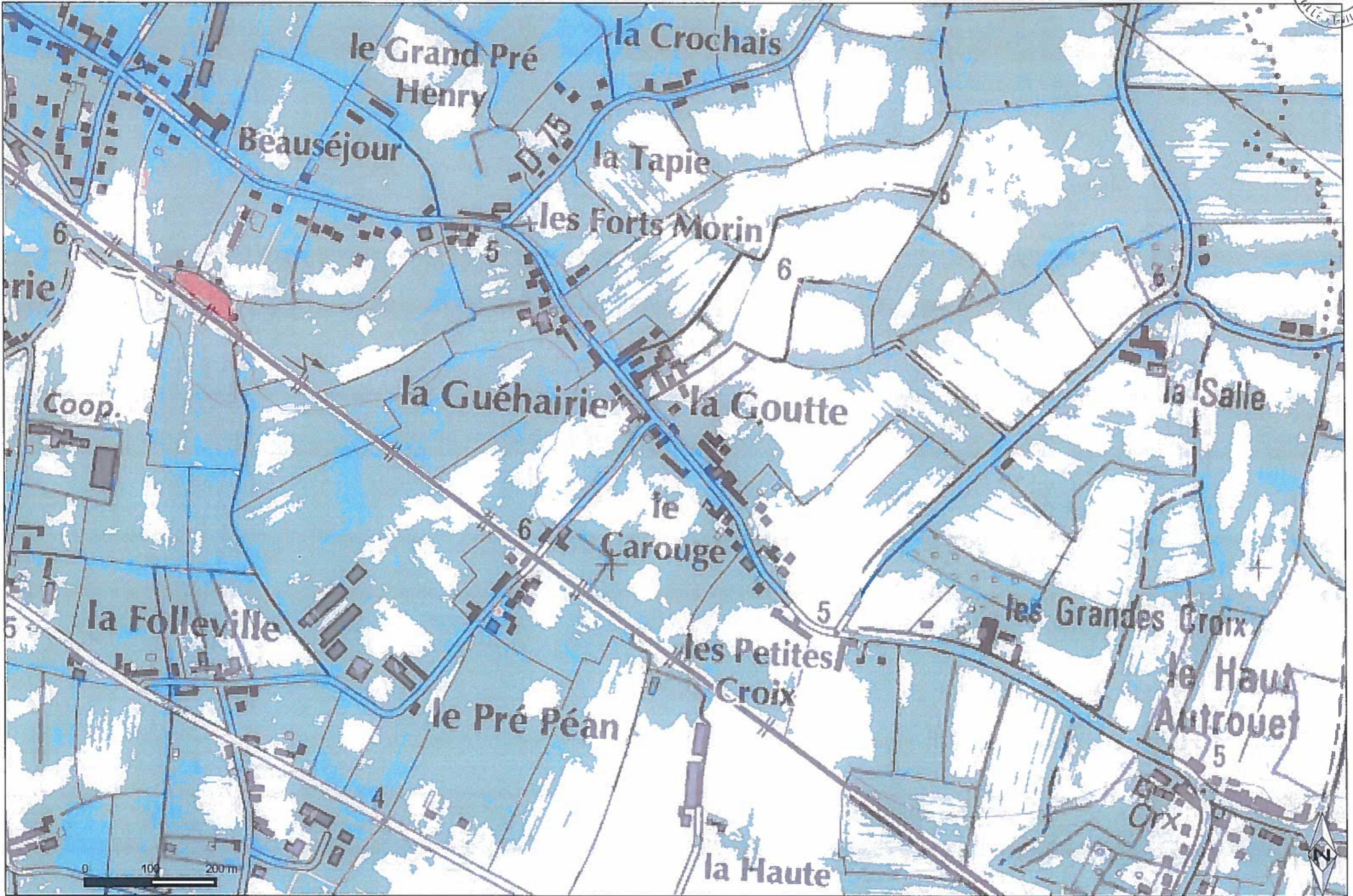
Plan de prévention des risques littoraux des Marais de Dol de Bretagne

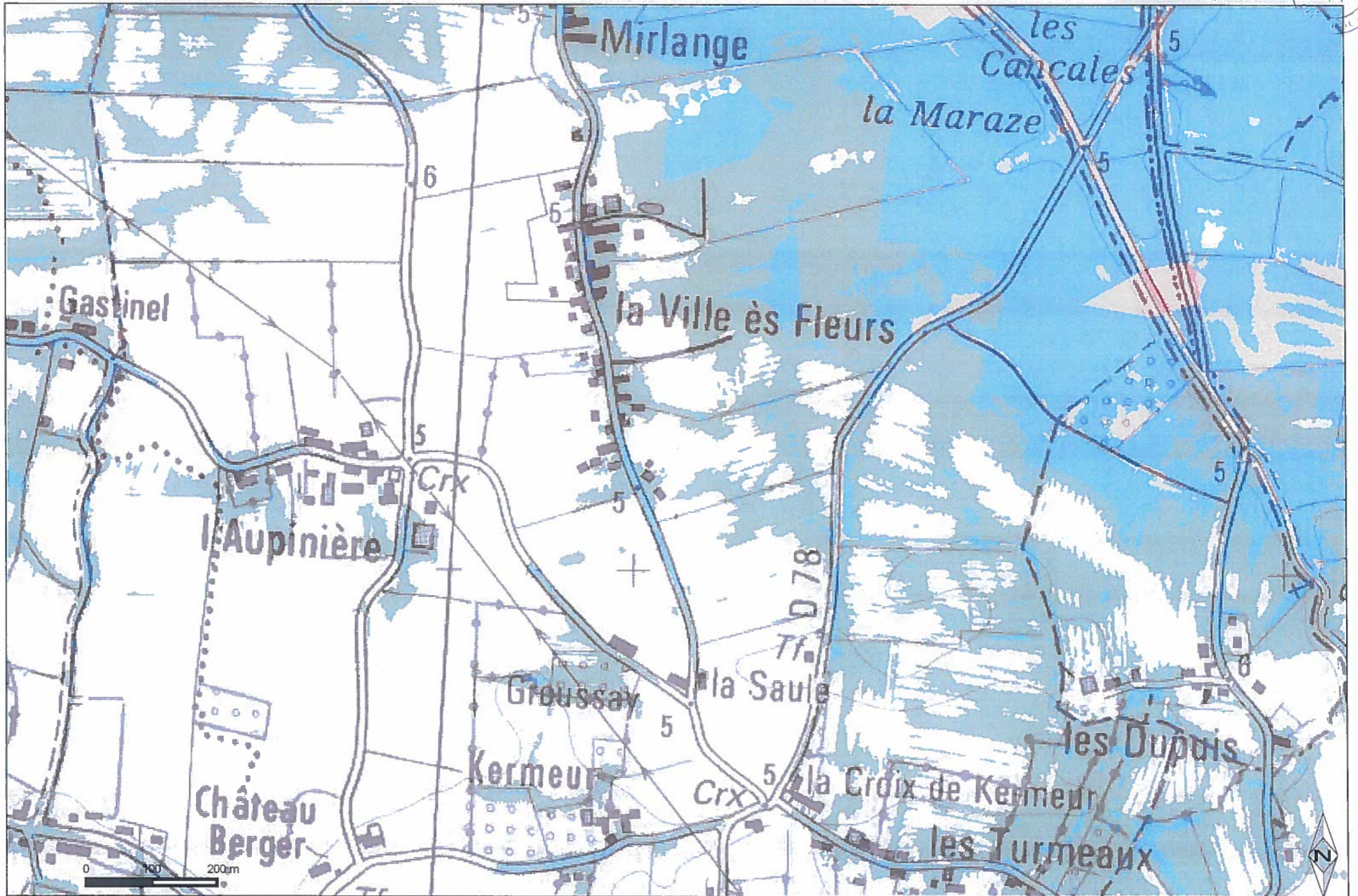
planche H01

- Aléa faible
- Aléa fort
- Aléa moyen
- Aléa très fort

DDTM35/services METSSI et 2MC2
Sources : HYDRATEC

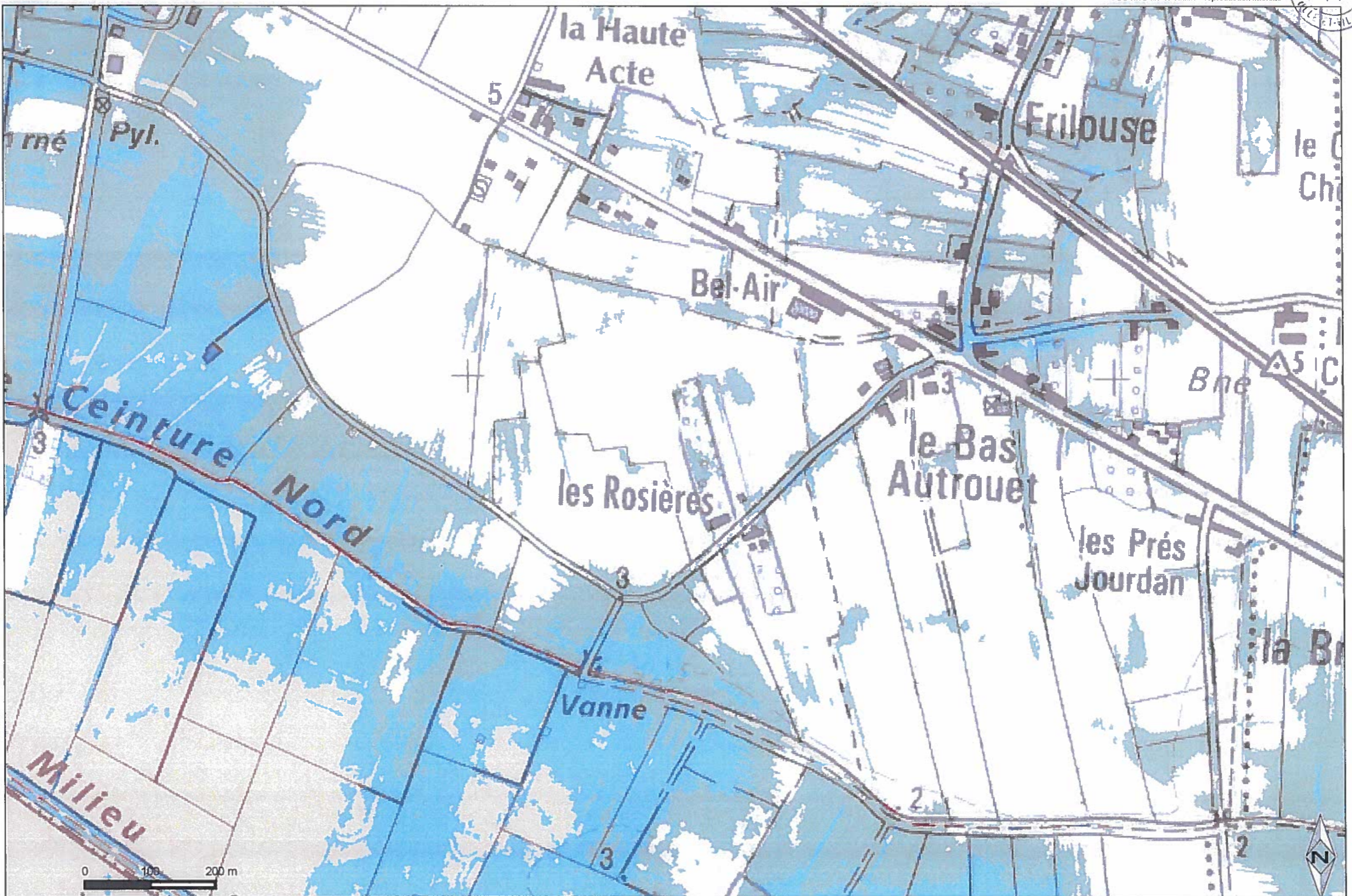
Créée le : 27/07/2016
© DDTM D'Ille-et-Vilaine - reproduction interdite





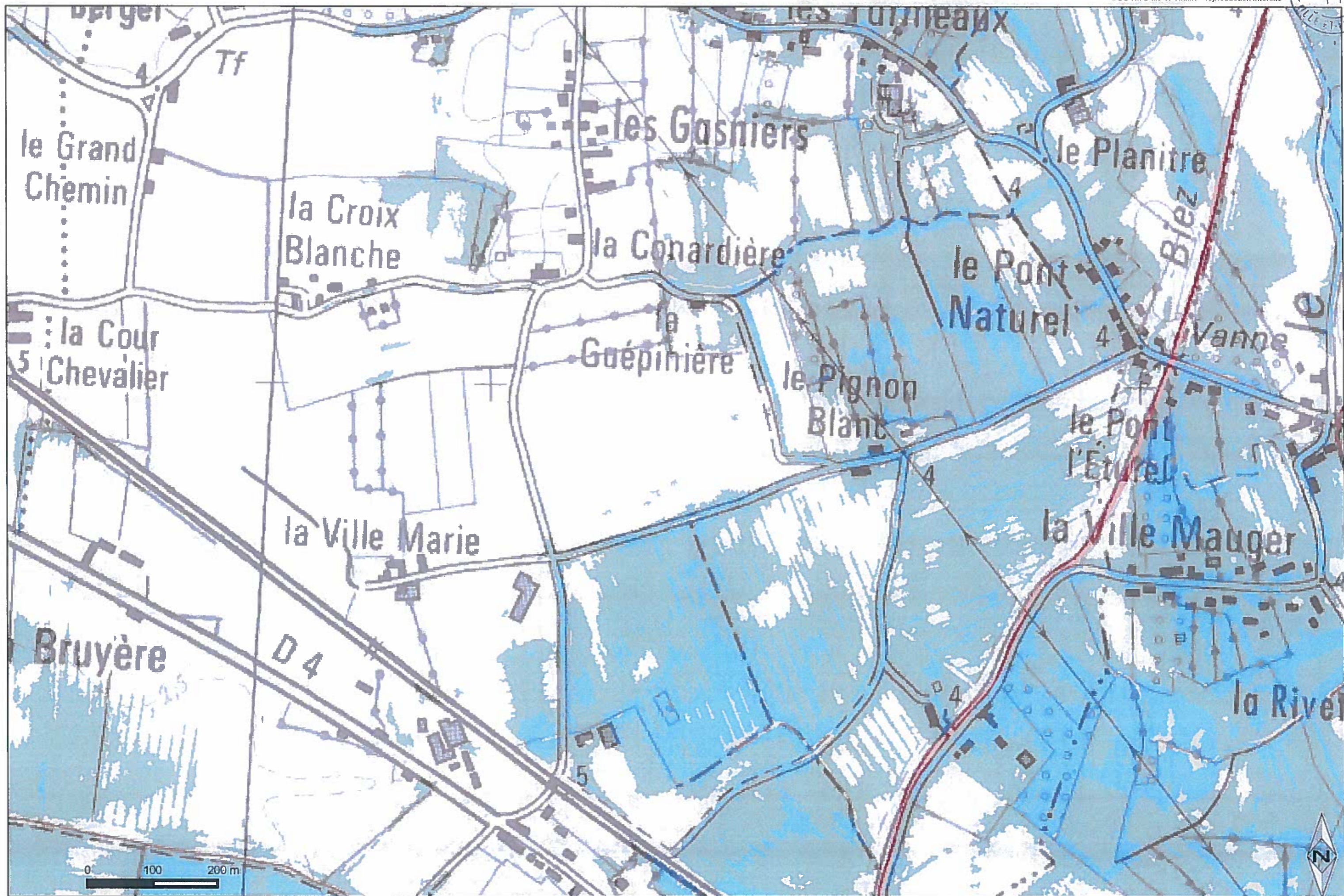



- Aléa faible
- Aléa moyen
- Aléa fort
- Aléa très fort





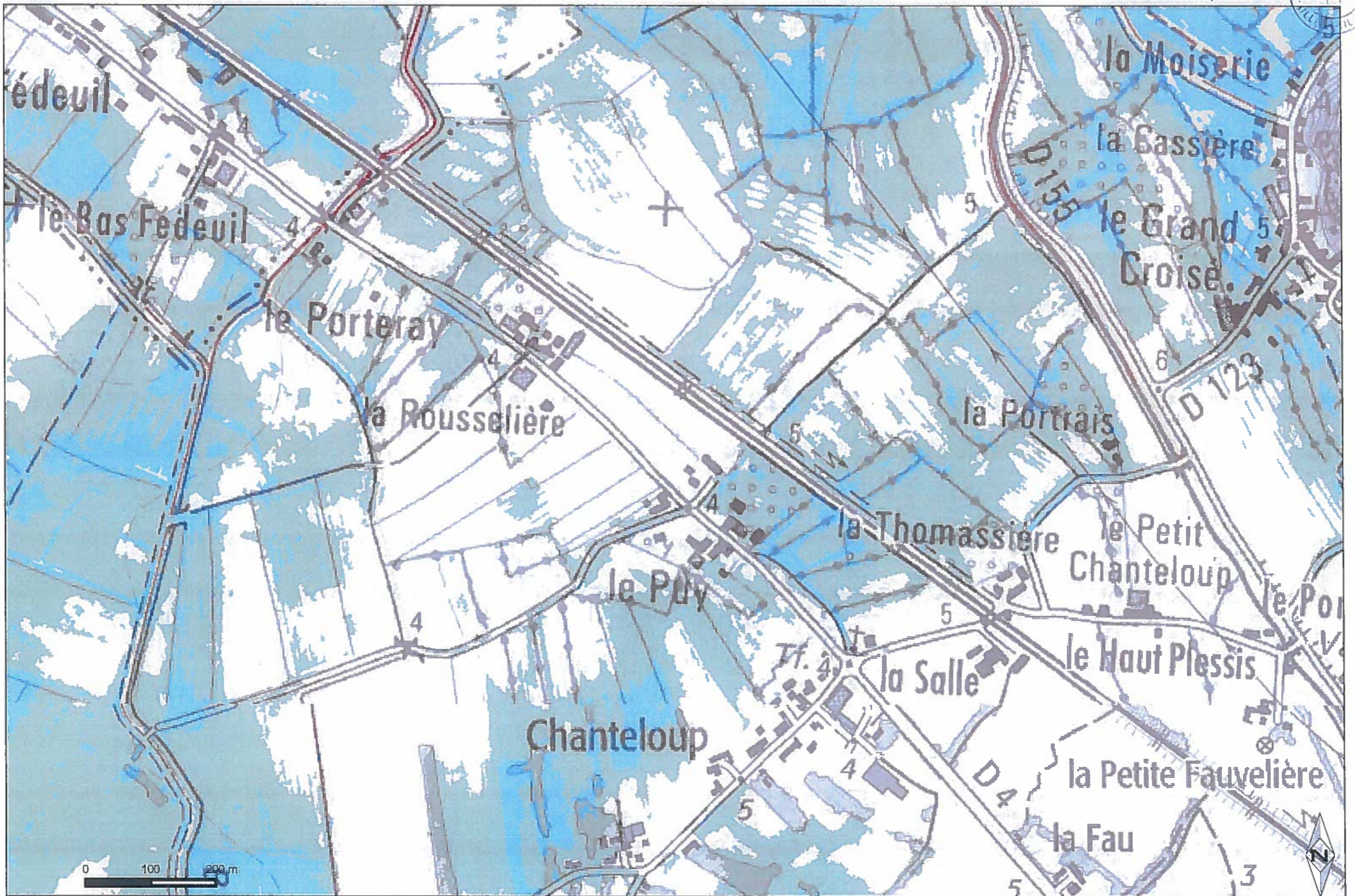
- Aléa faible
- Aléa moyen
- Aléa fort
- Aléa très fort

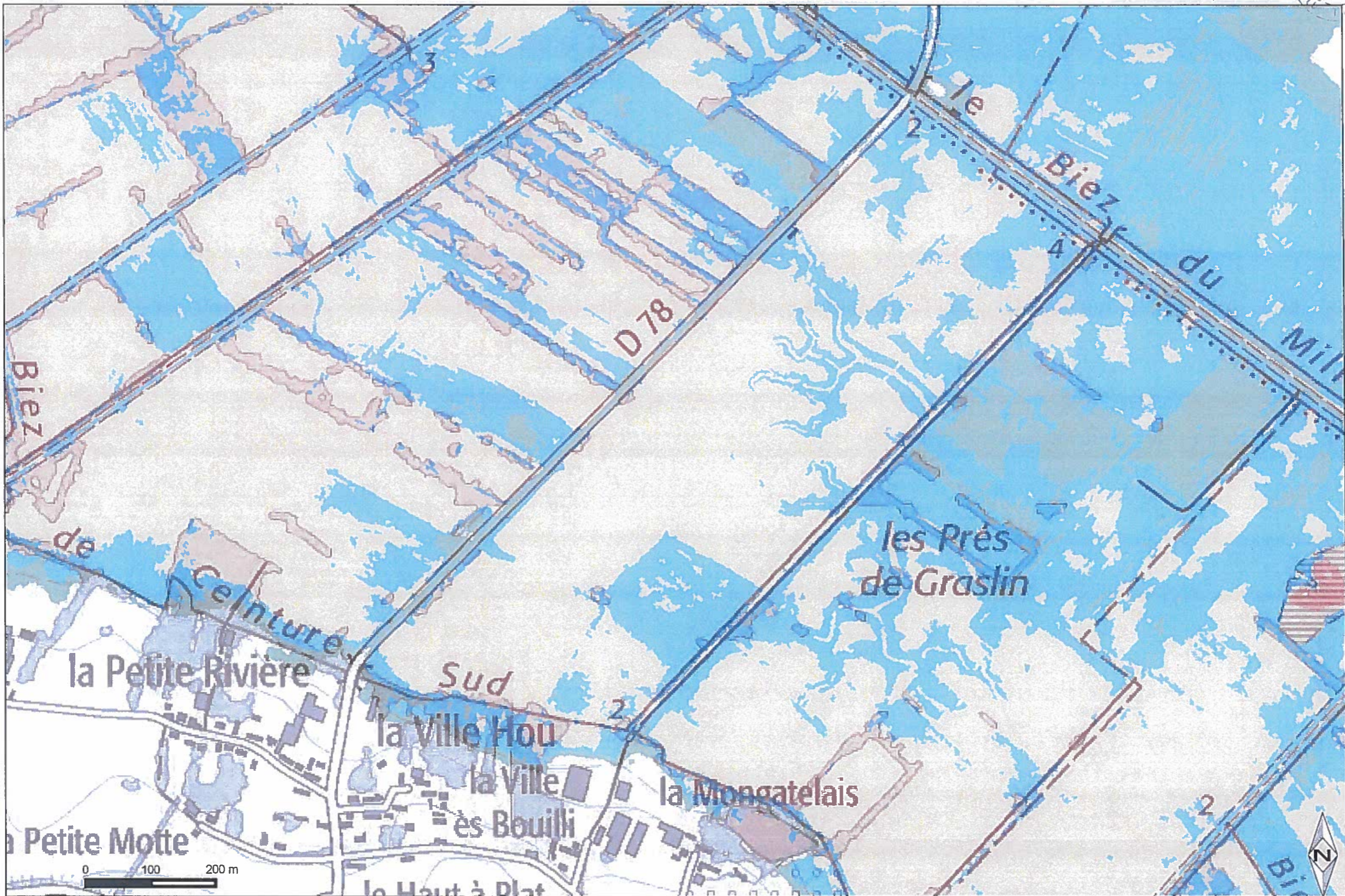






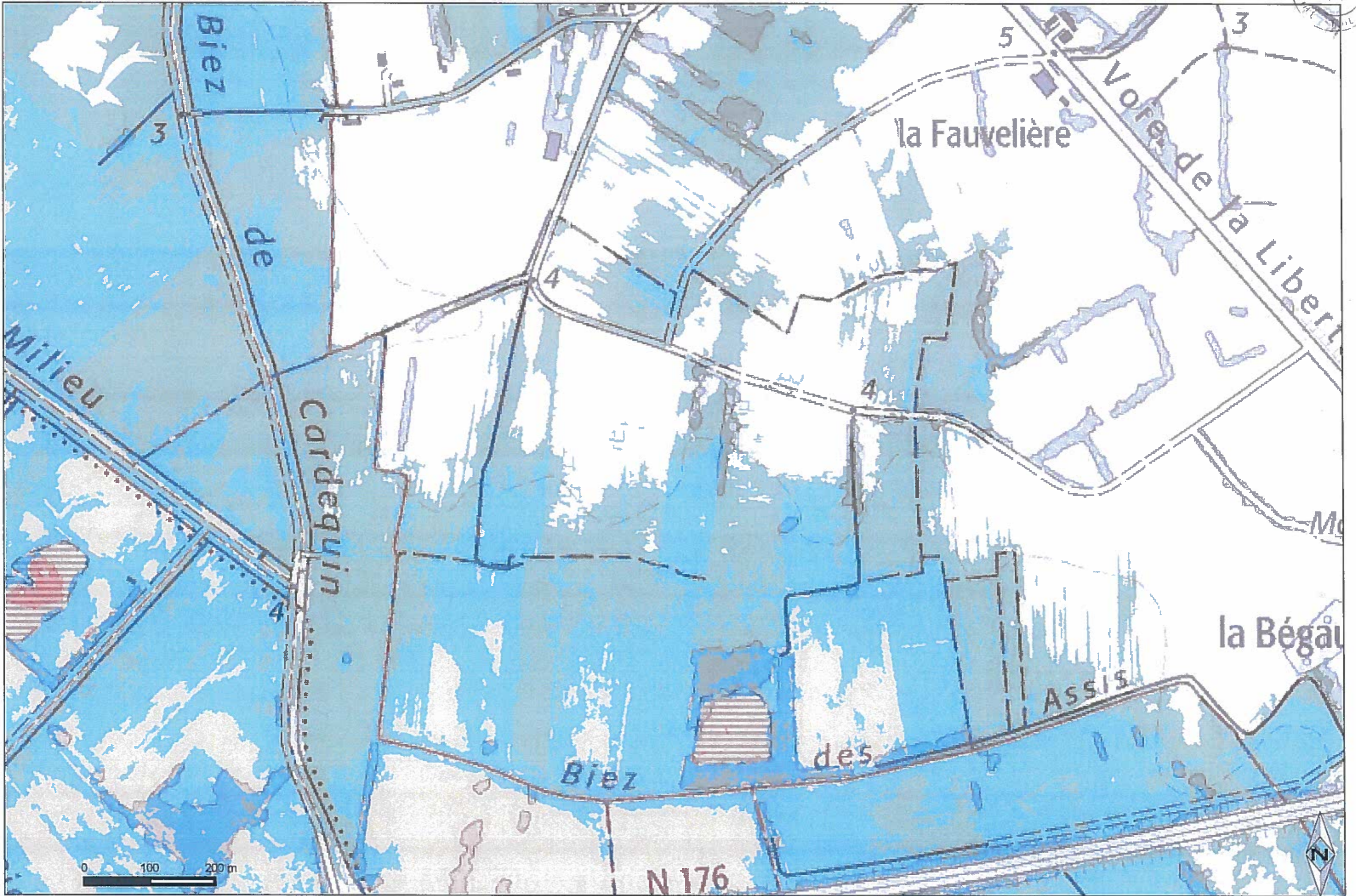
- Aléa faible
- Aléa moyen
- Aléa fort
- Aléa très fort





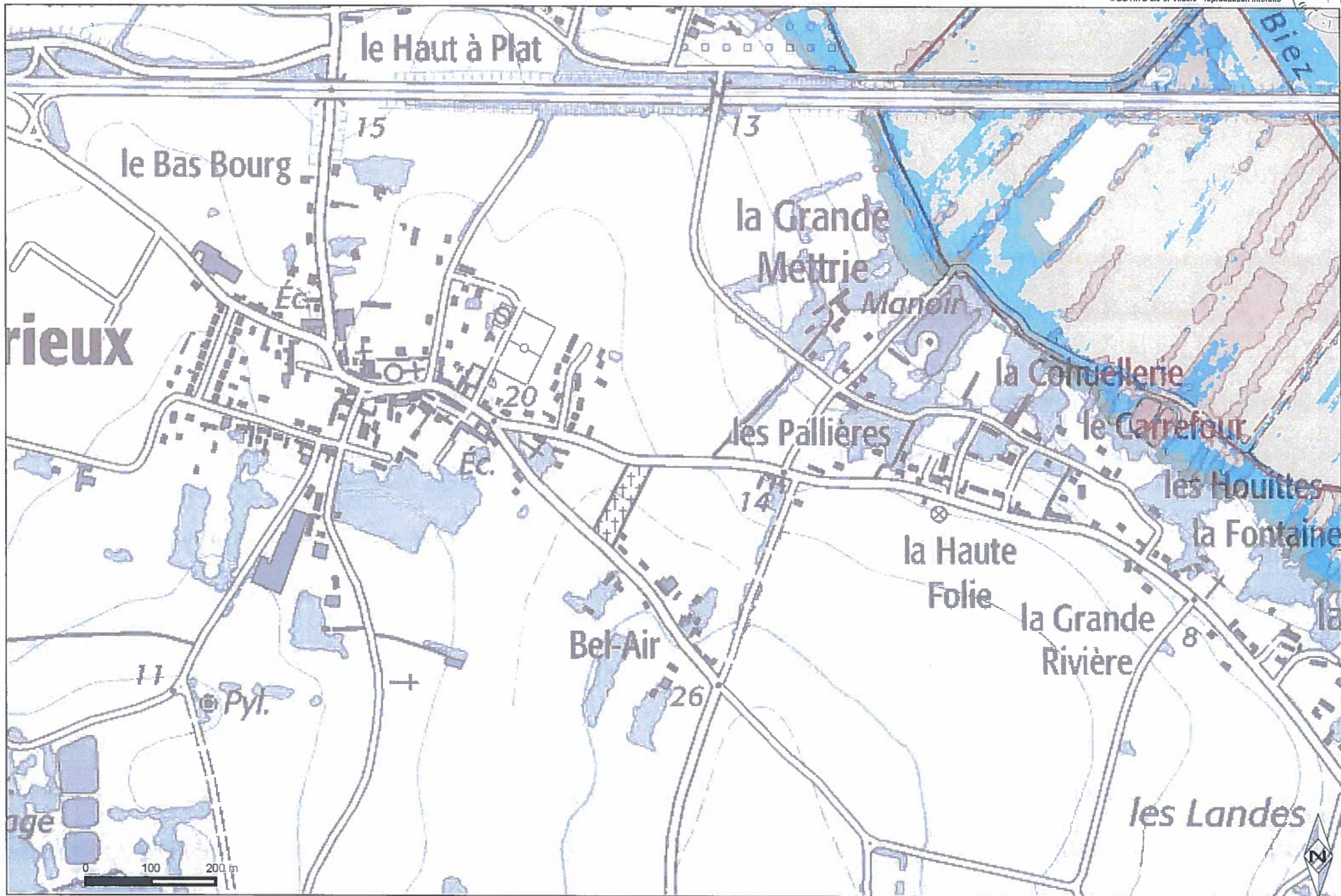


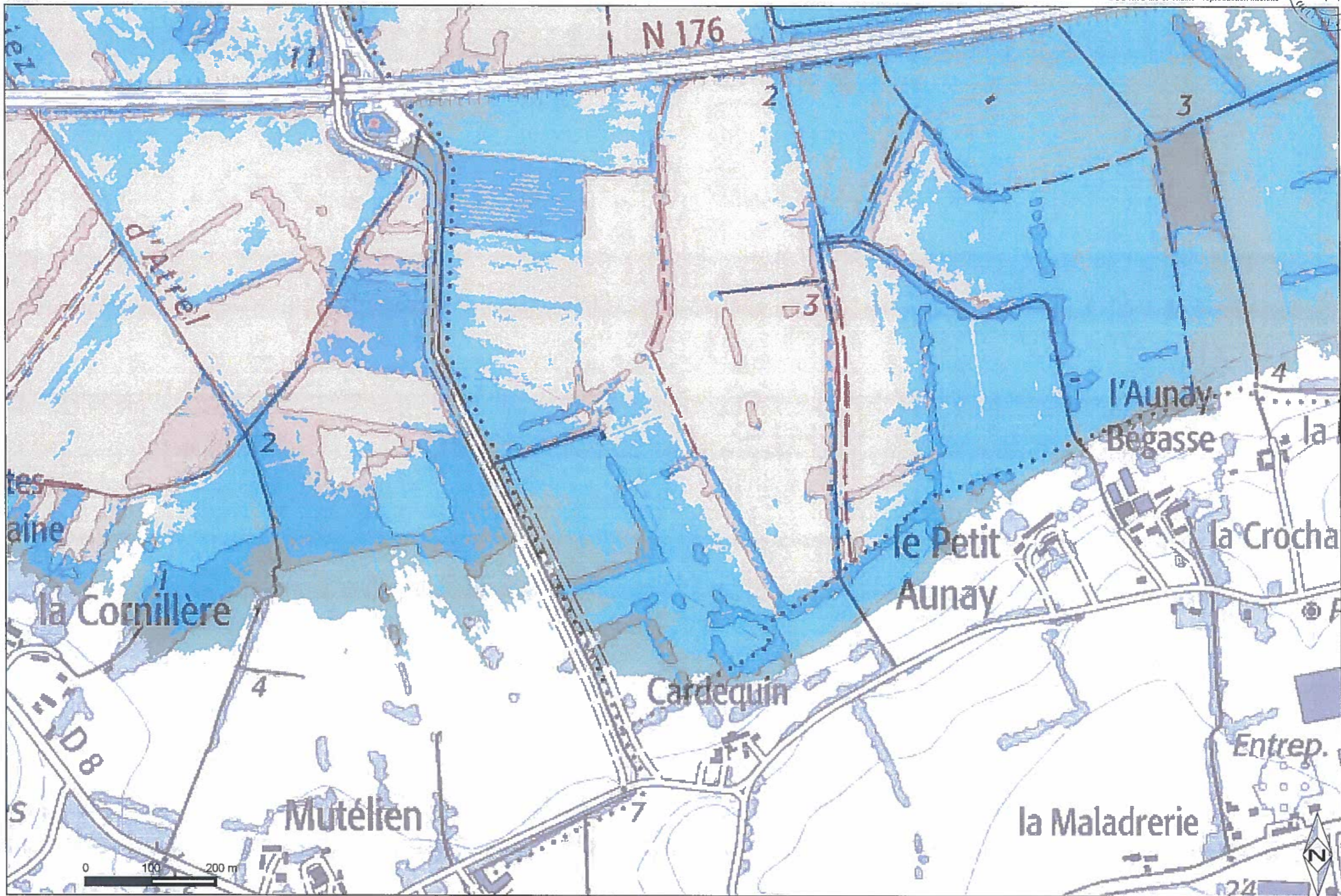
- Aléa faible
- Aléa moyen
- Aléa fort
- Aléa très fort

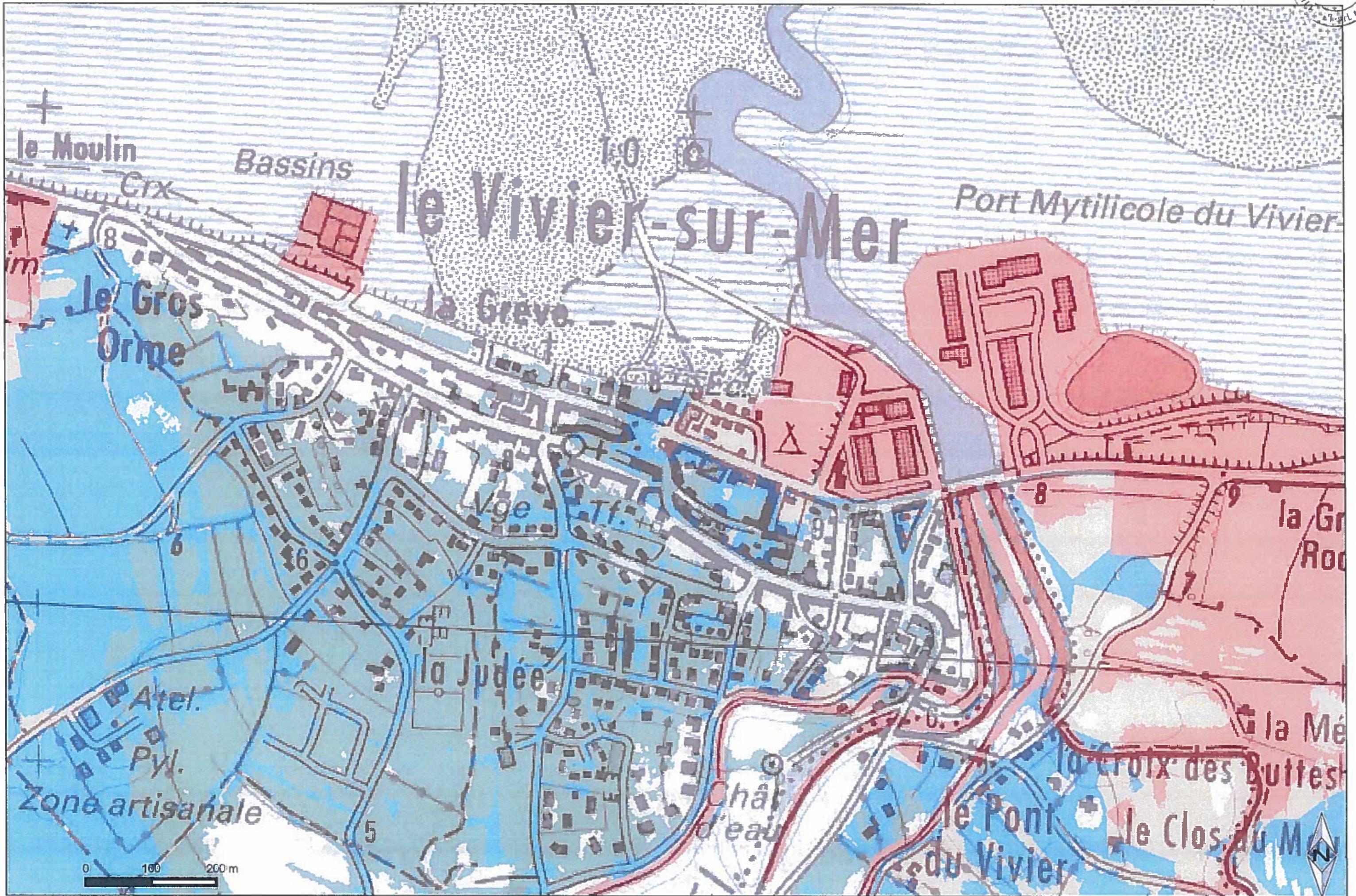




- Aléa faible
- Aléa moyen
- Aléa fort
- Aléa très fort

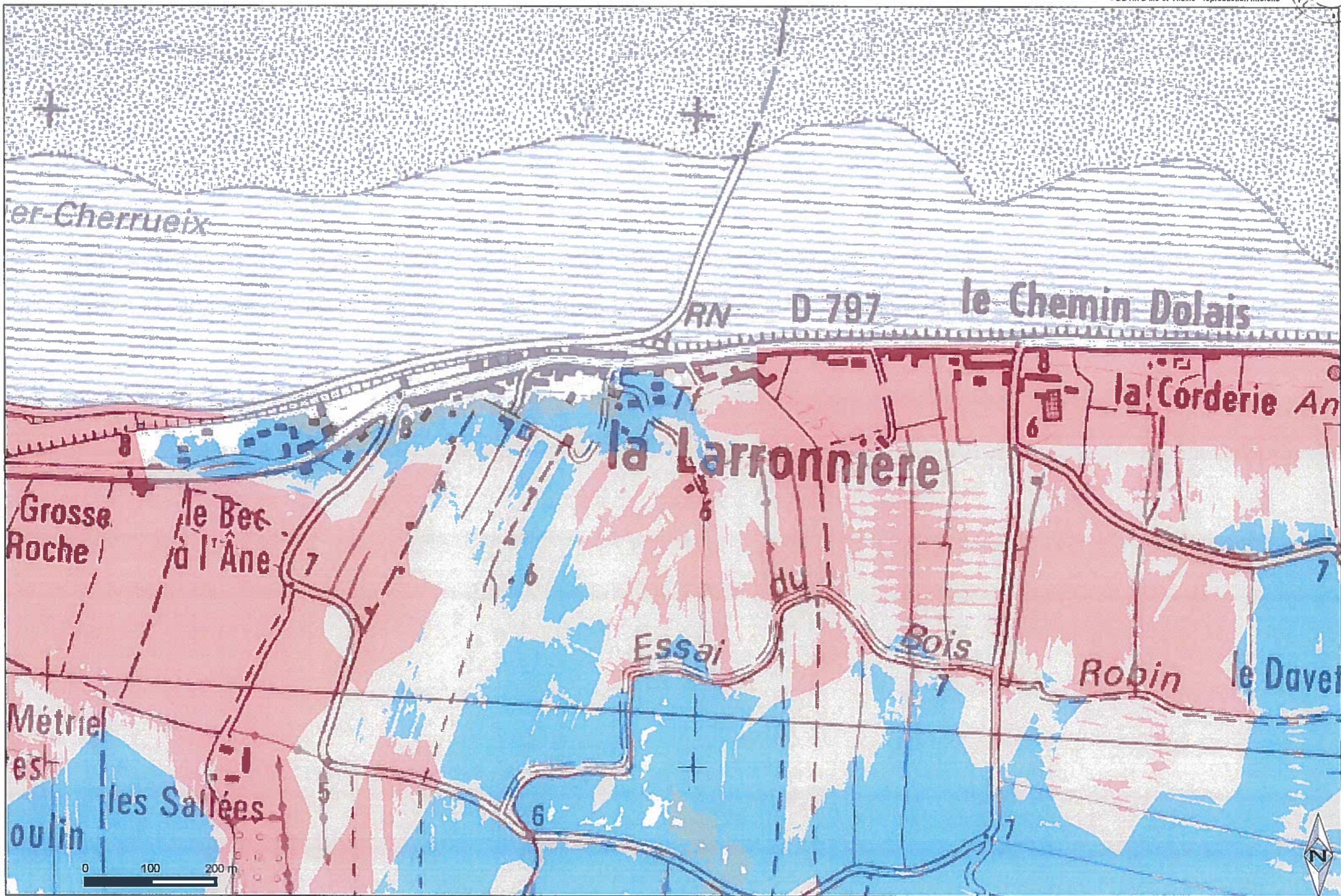






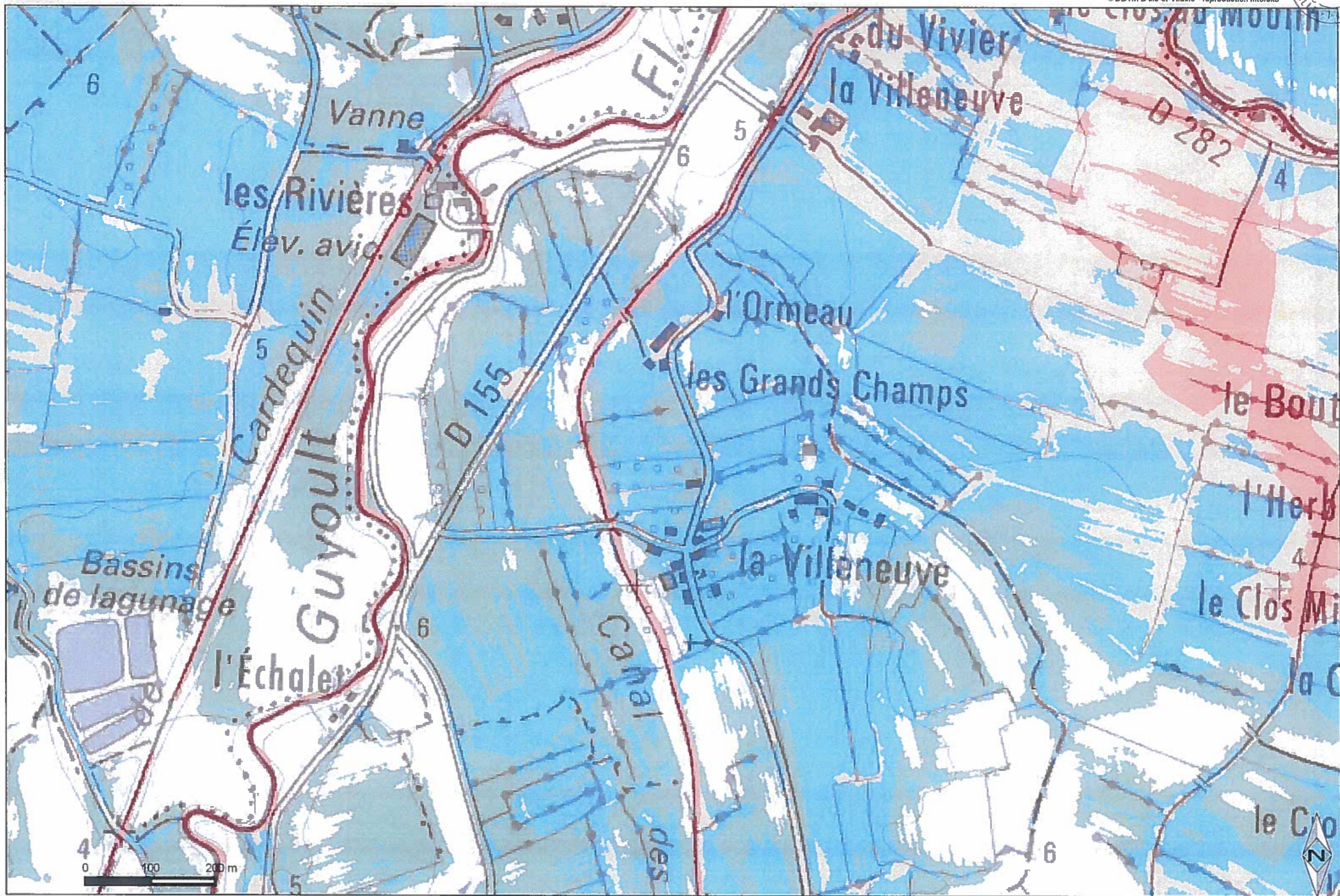


- Aléa faible
- Aléa moyen
- Aléa fort
- Aléa très fort



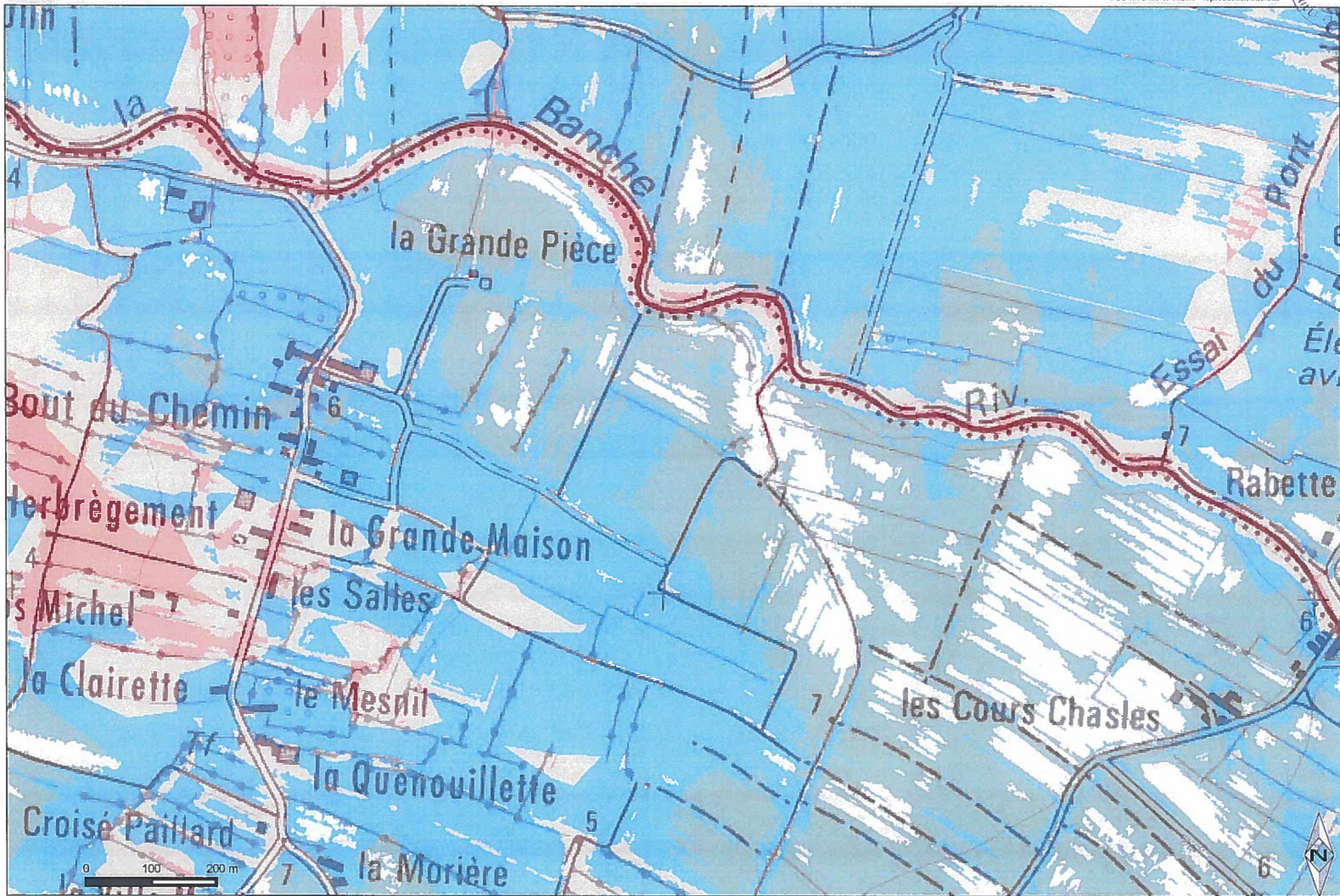


- Aléa faible
- Aléa moyen
- Aléa fort
- Aléa très fort



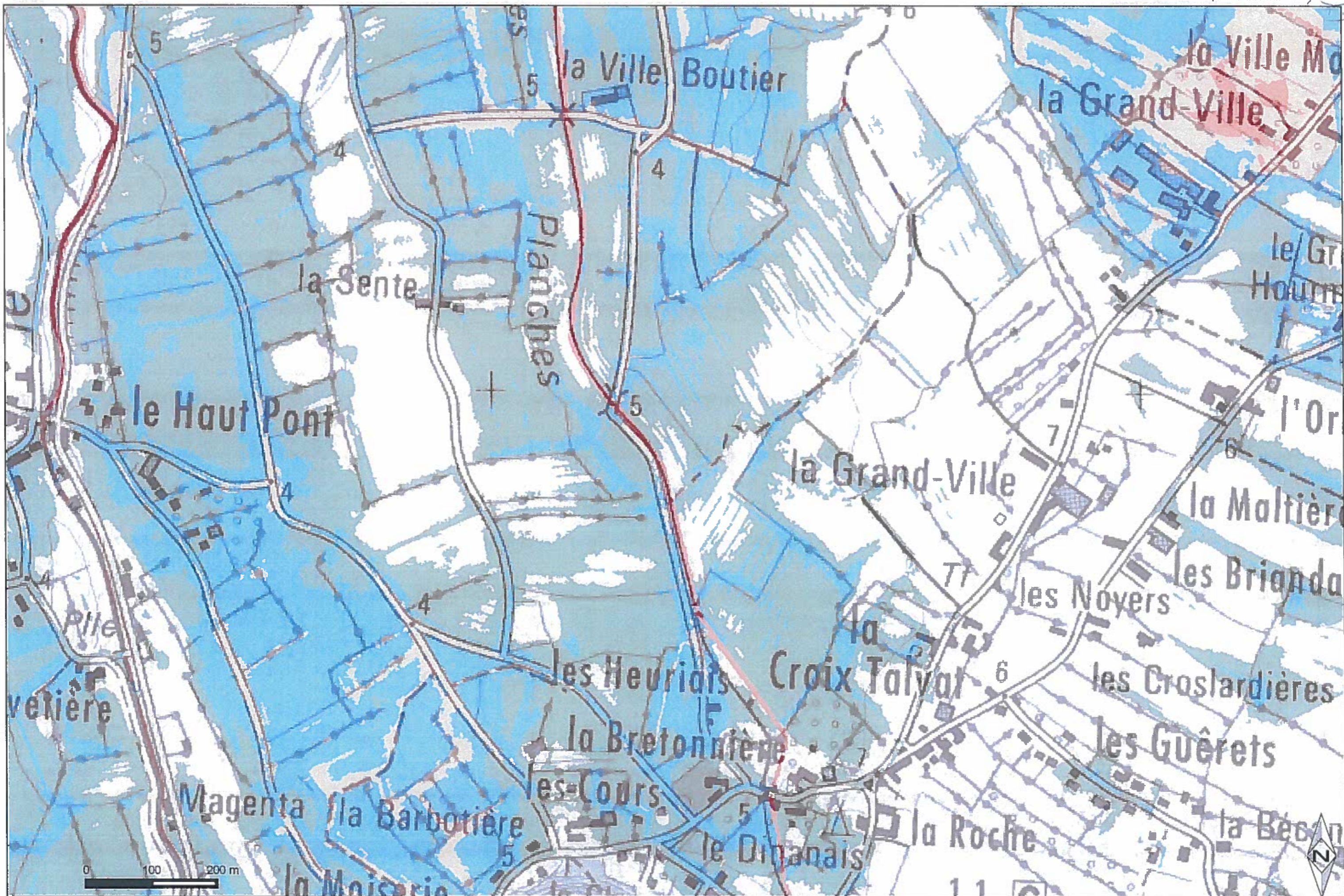


- Aléa faible
- Aléa moyen
- Aléa fort
- Aléa très fort





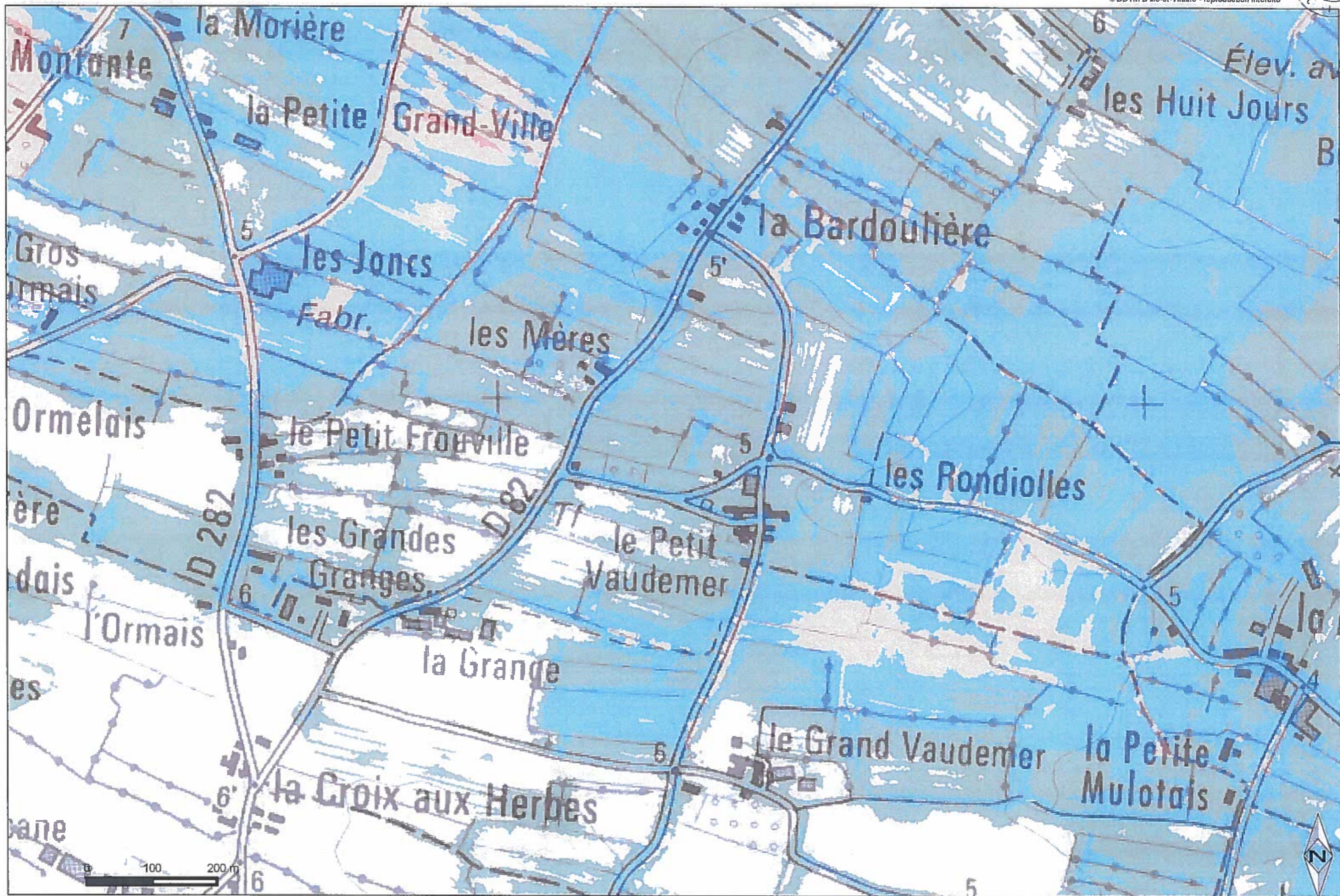
- Aléa faible
- Aléa moyen
- Aléa fort
- Aléa très fort

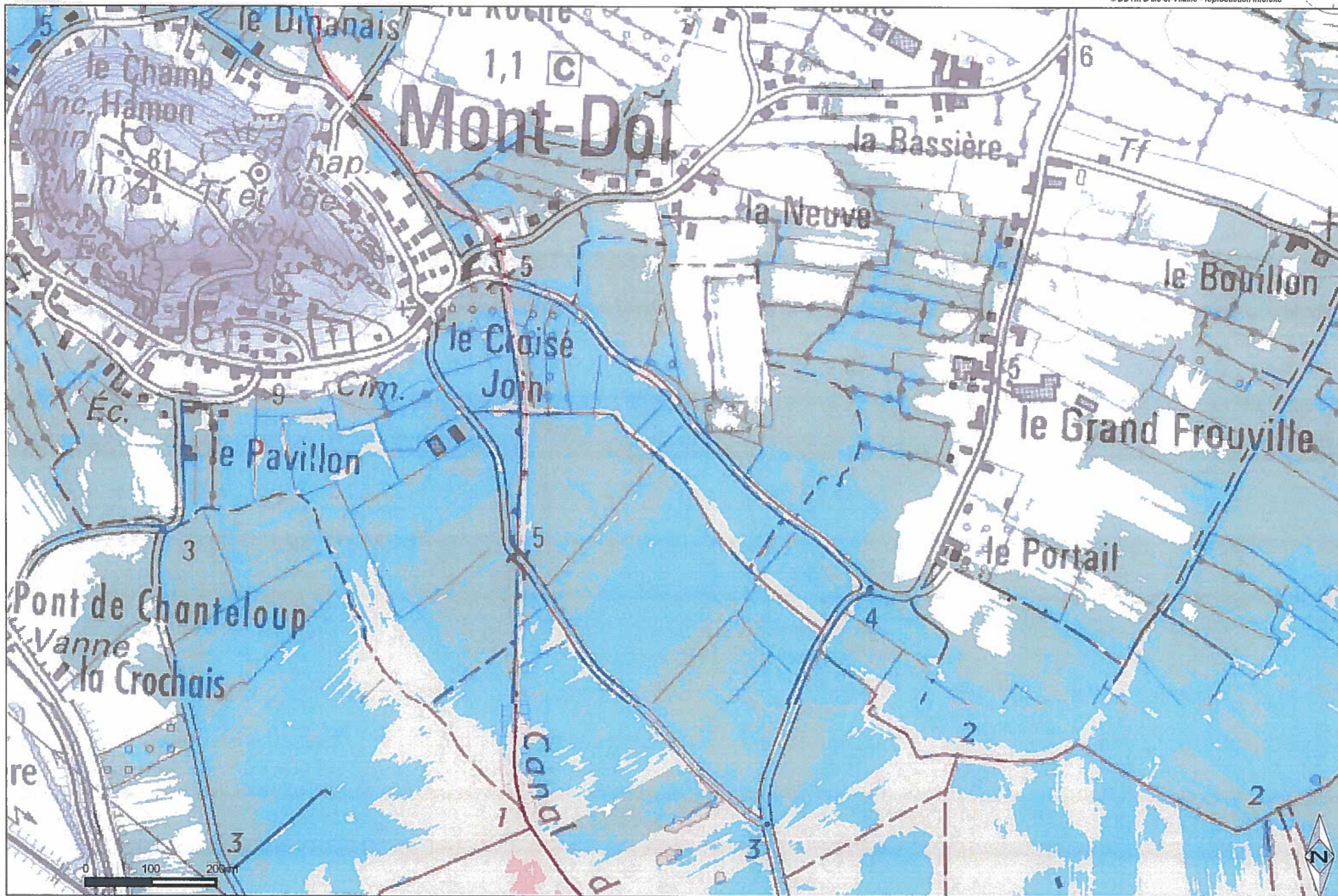


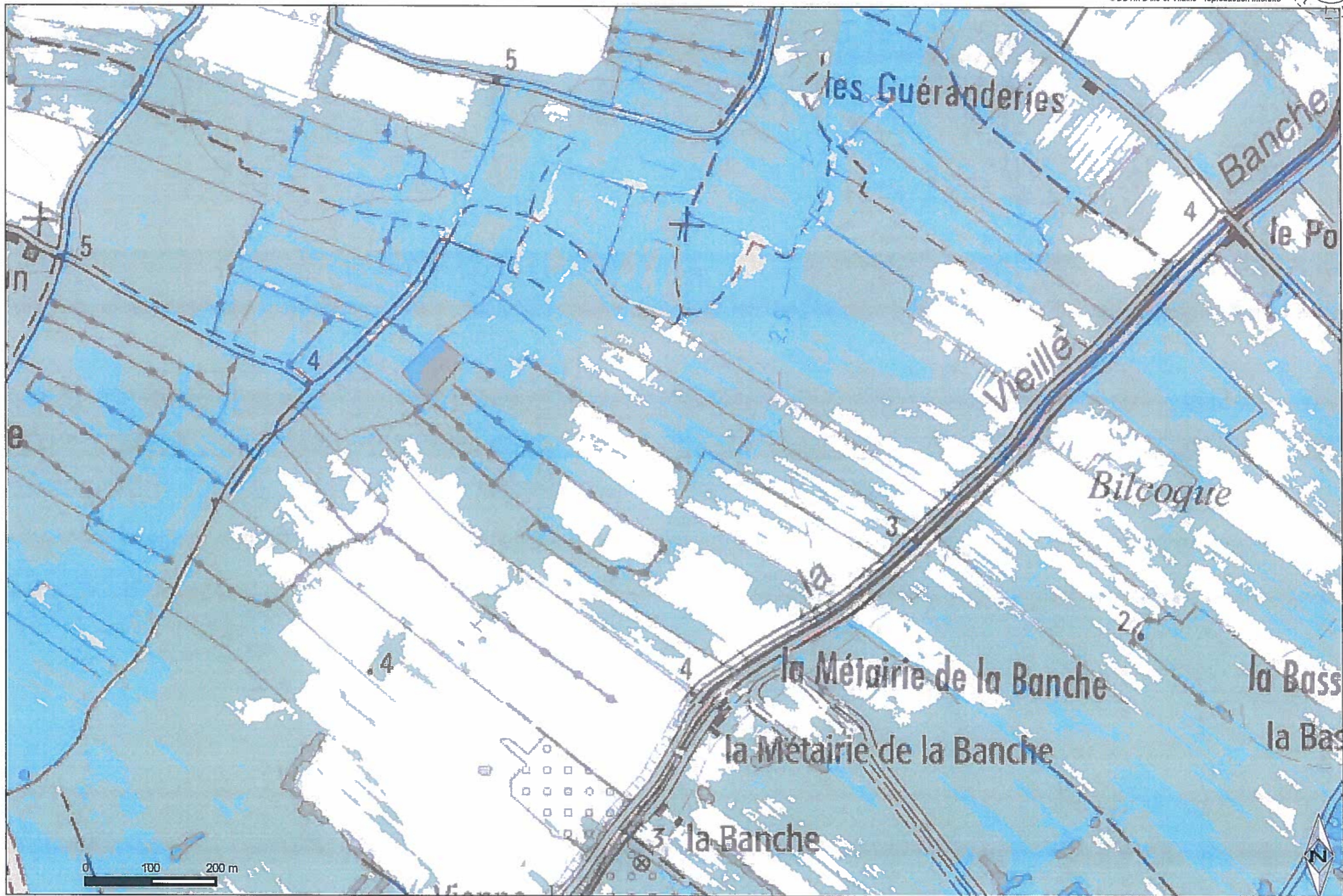


Aléa faible
Aléa moyen

Aléa fort
Aléa très fort

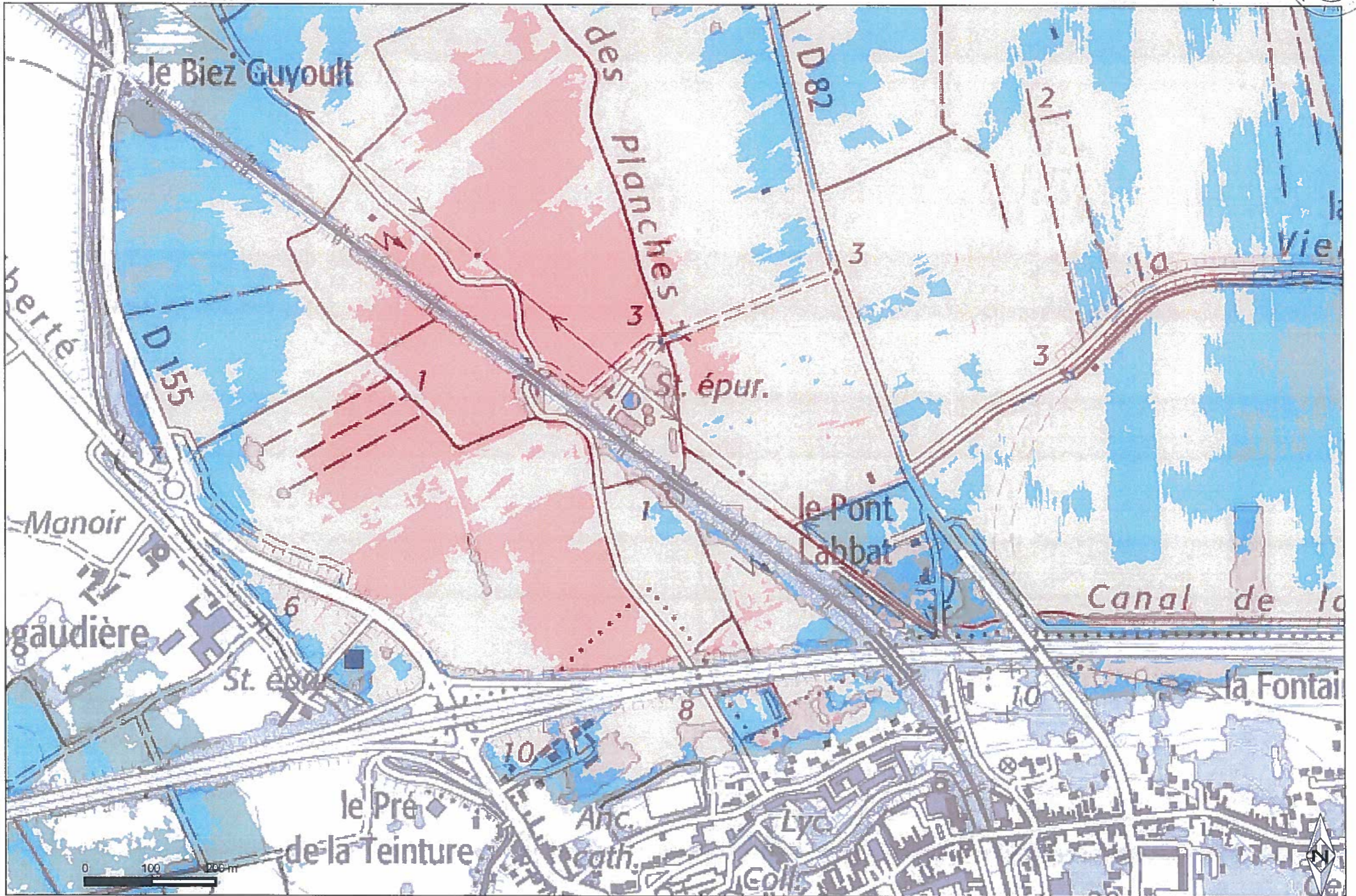






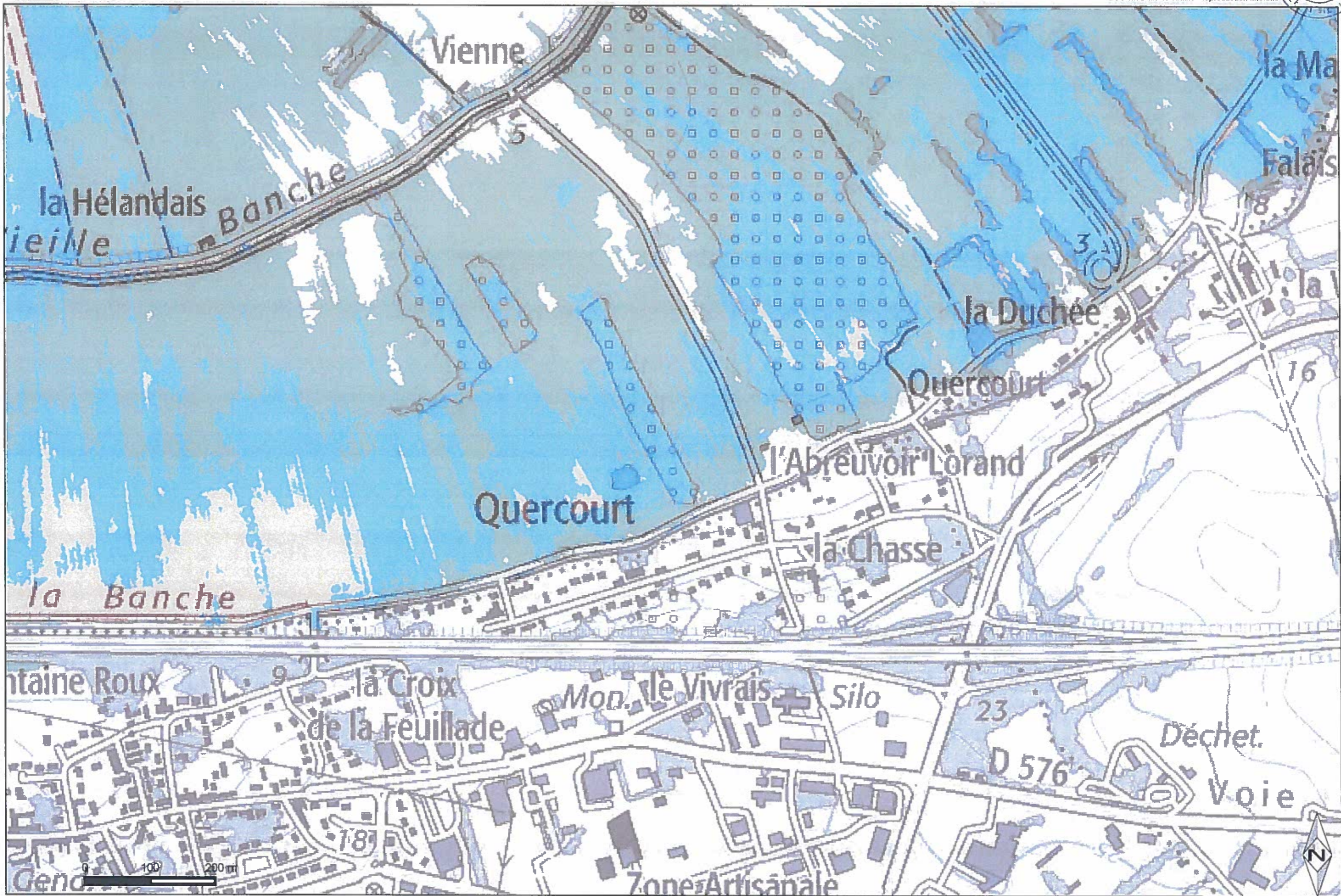


- Aléa faible
- Aléa moyen
- Aléa fort
- Aléa très fort



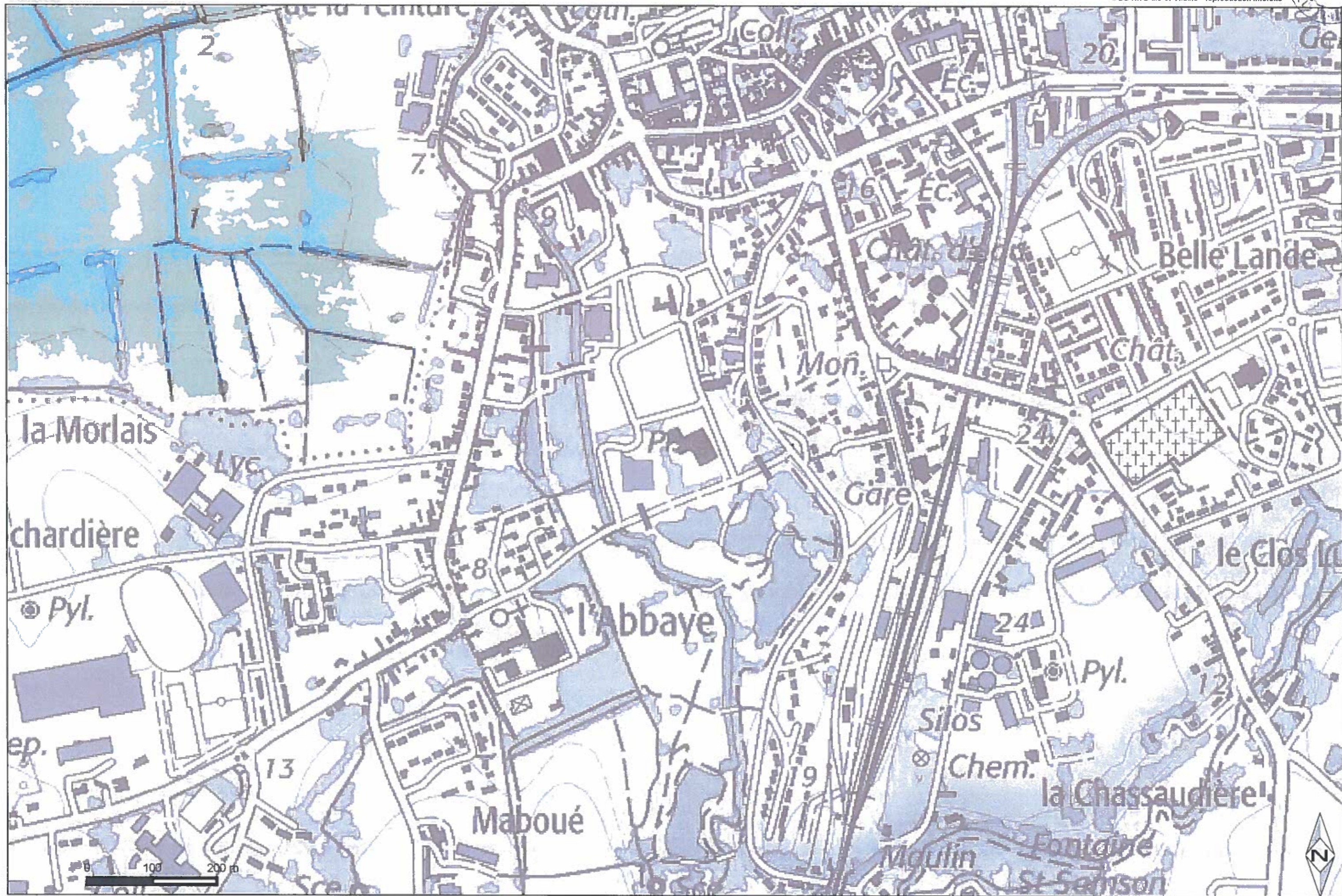


- Aléa faible
- Aléa moyen
- Aléa fort
- Aléa très fort



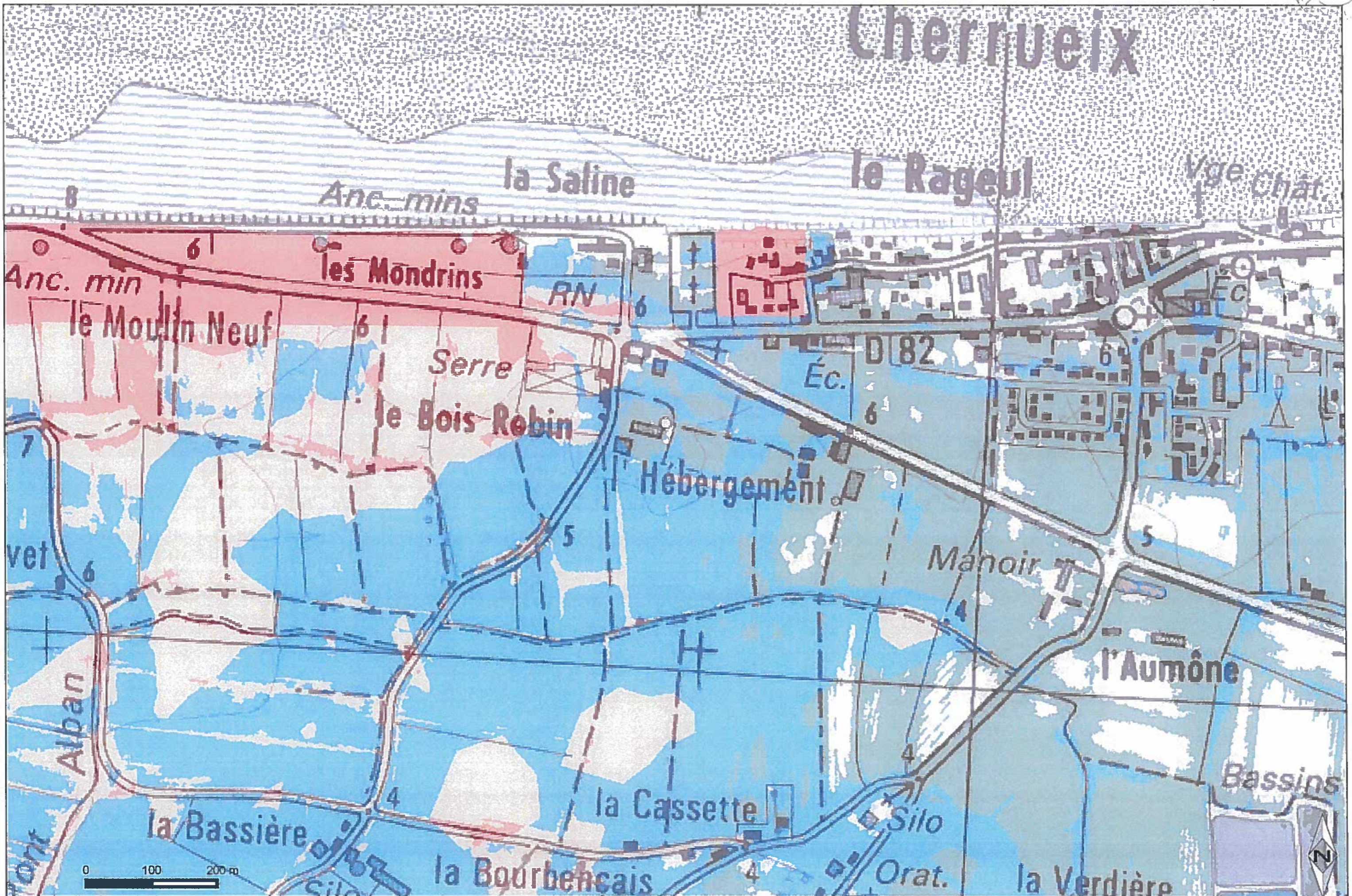


- Aléa faible
- Aléa moyen
- Aléa fort
- Aléa très fort



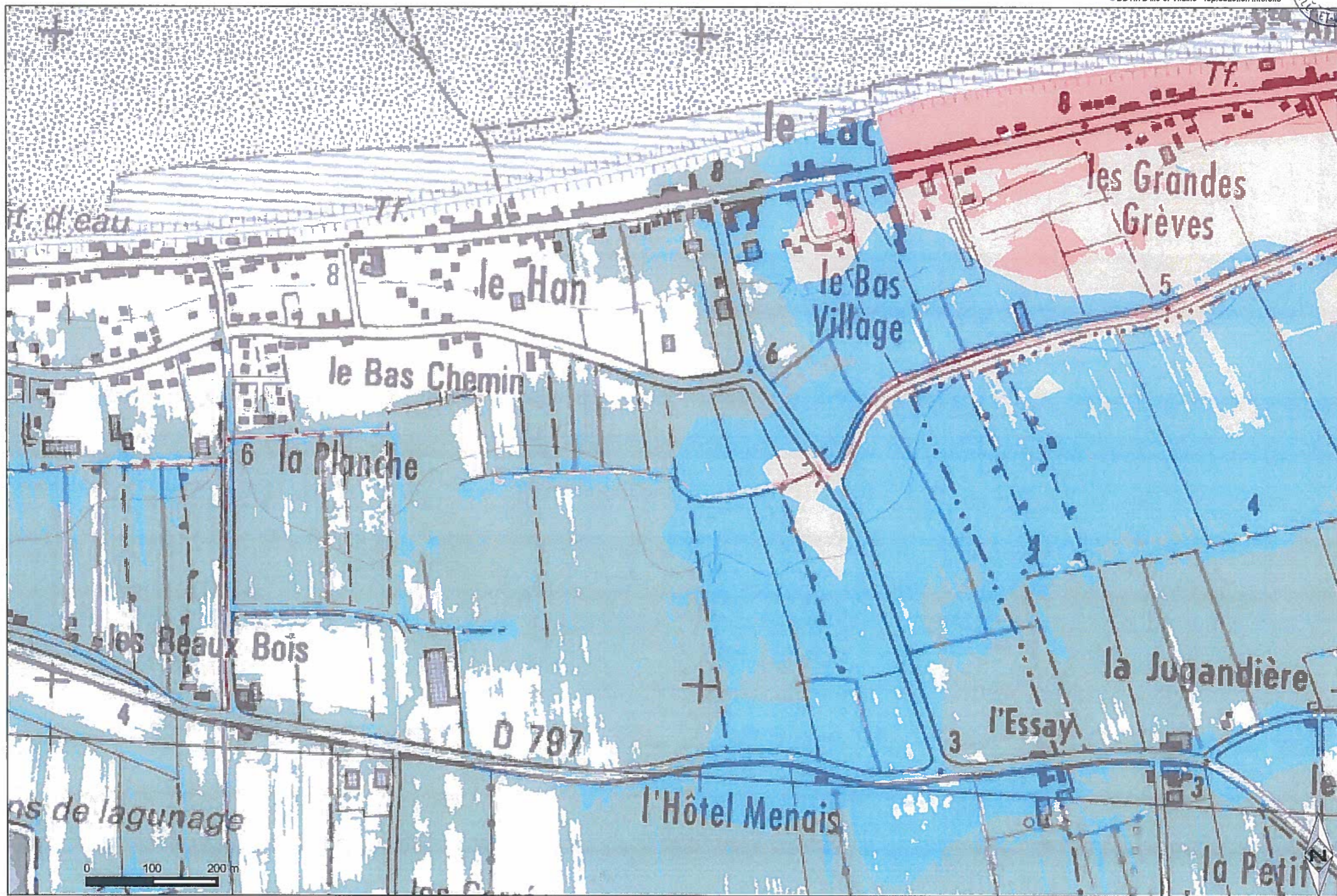


- Aléa faible
- Aléa moyen
- Aléa fort
- Aléa très fort



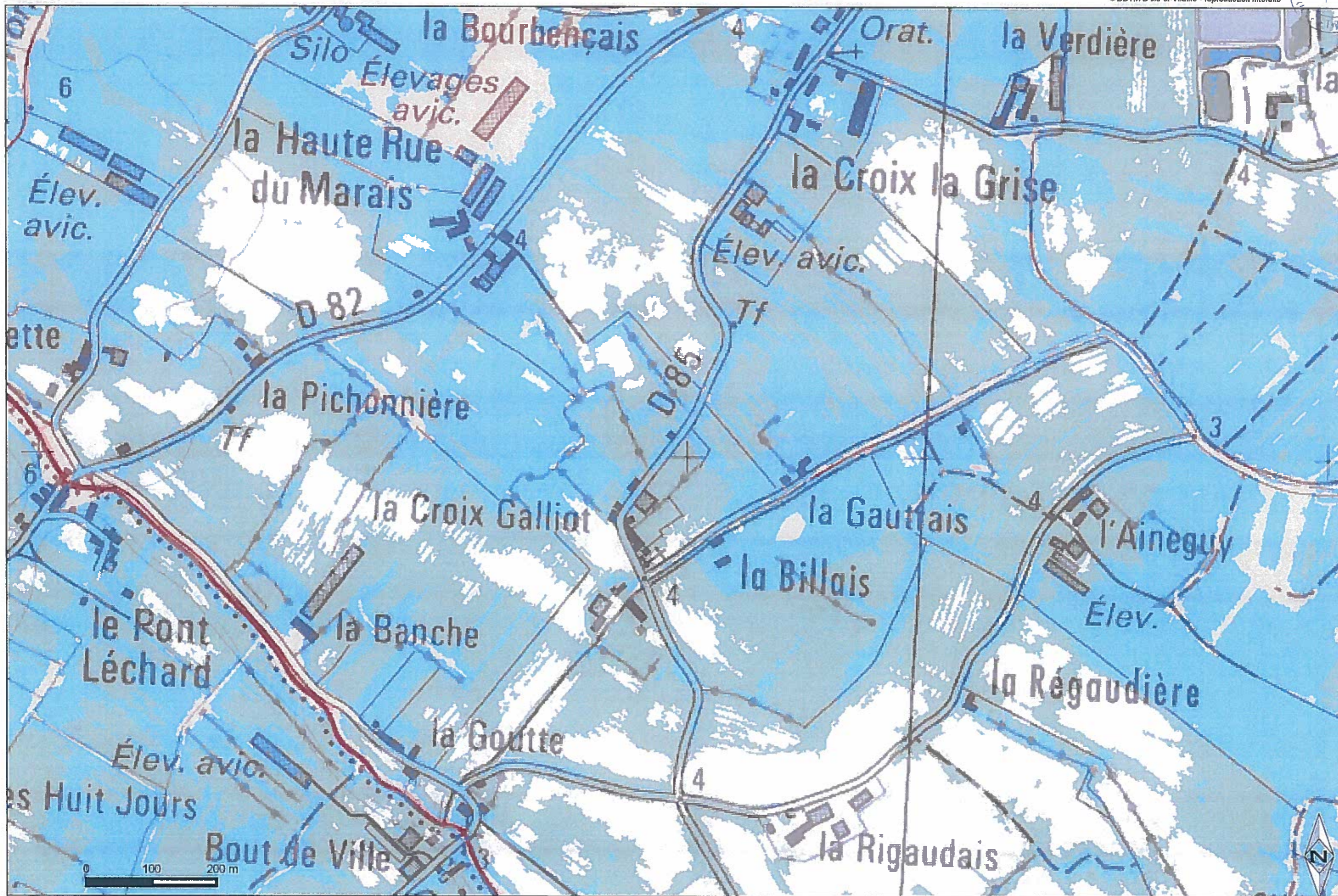


- Aléa faible
- Aléa moyen
- Aléa fort
- Aléa très fort





- Aléa faible
- Aléa moyen
- Aléa fort
- Aléa très fort



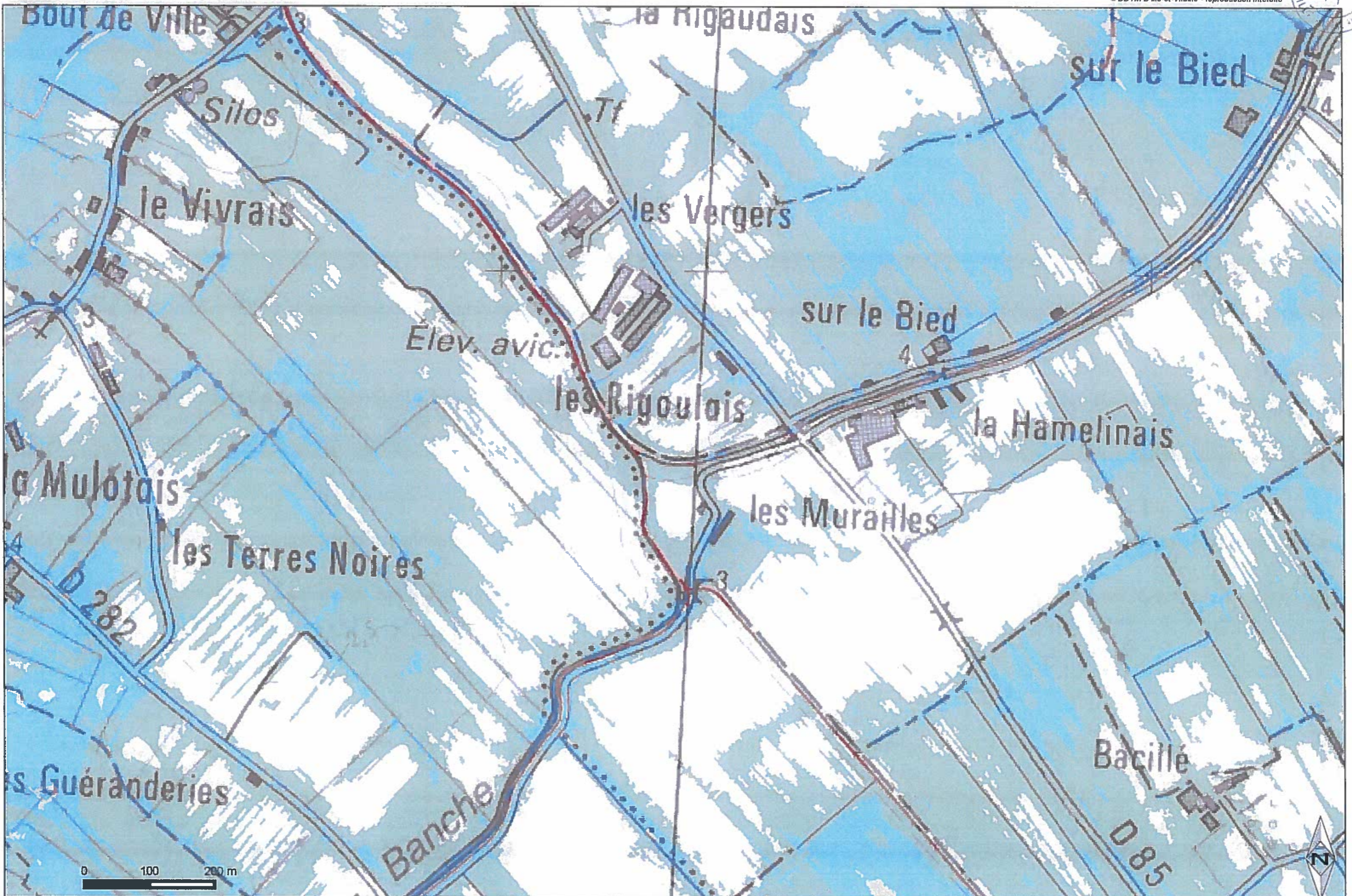


- Aléa faible
- Aléa moyen
- Aléa fort
- Aléa très fort



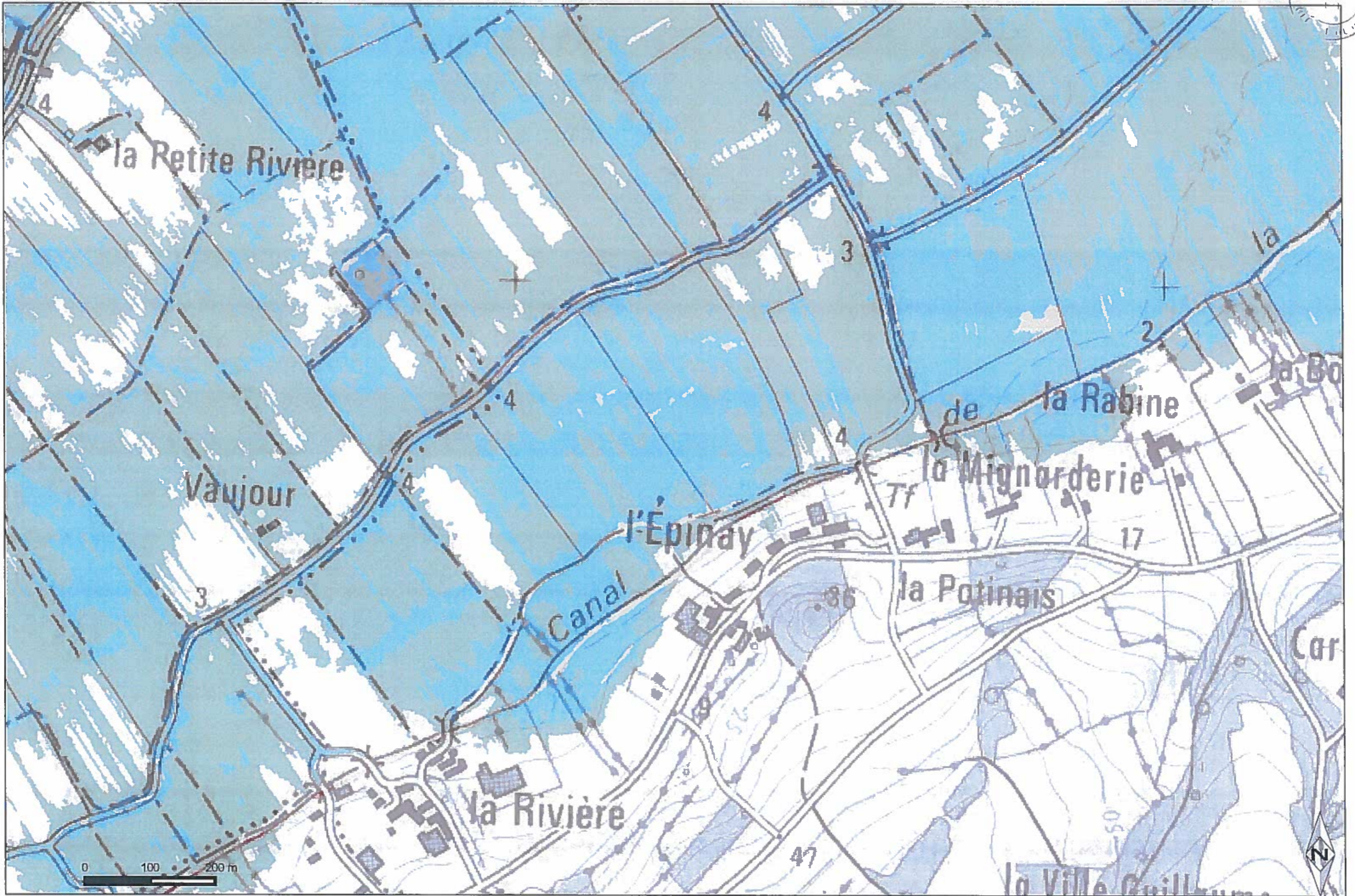


- Aléa faible
- Aléa moyen
- Aléa fort
- Aléa très fort



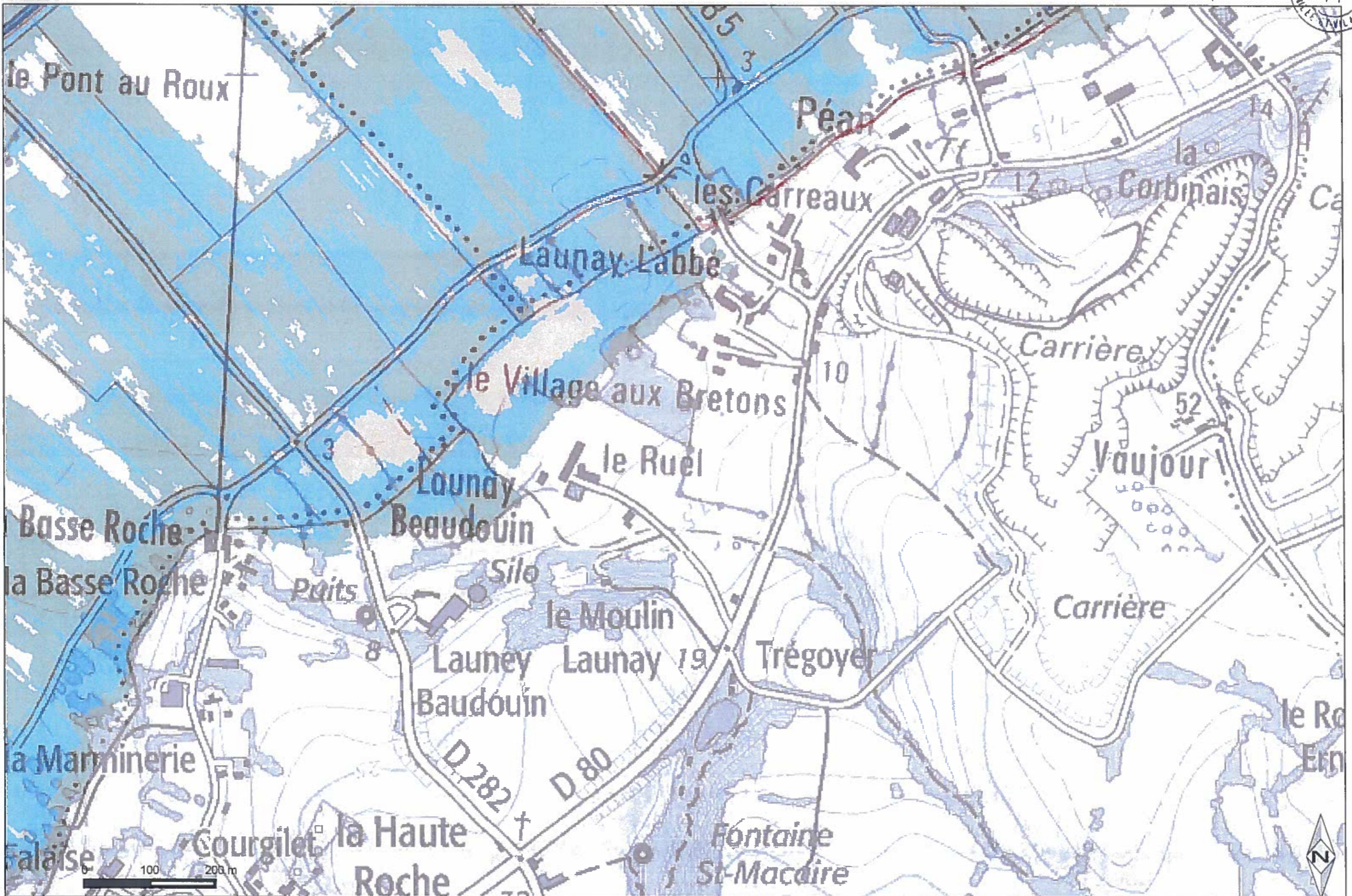


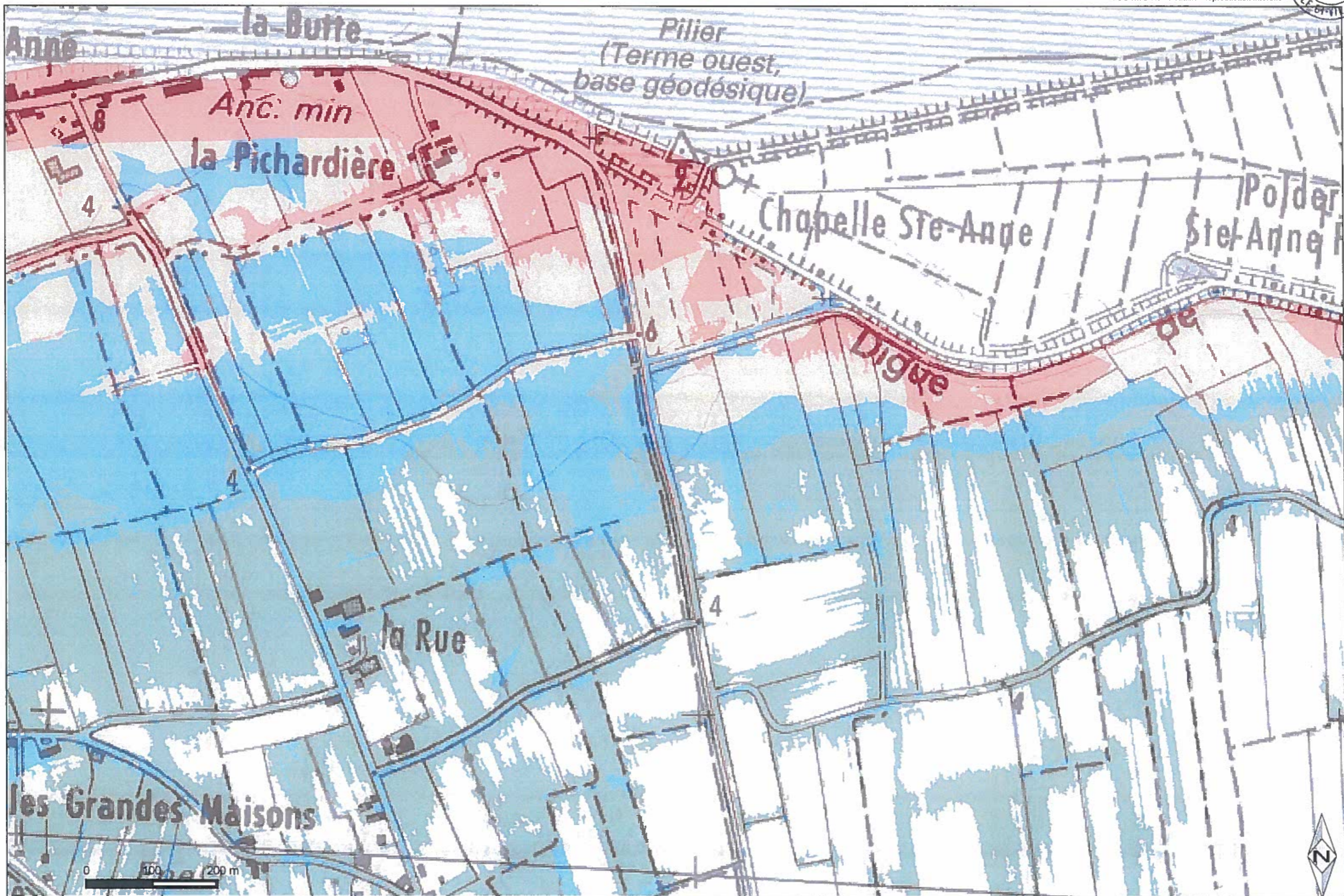
- Aléa faible
- Aléa moyen
- Aléa fort
- Aléa très fort





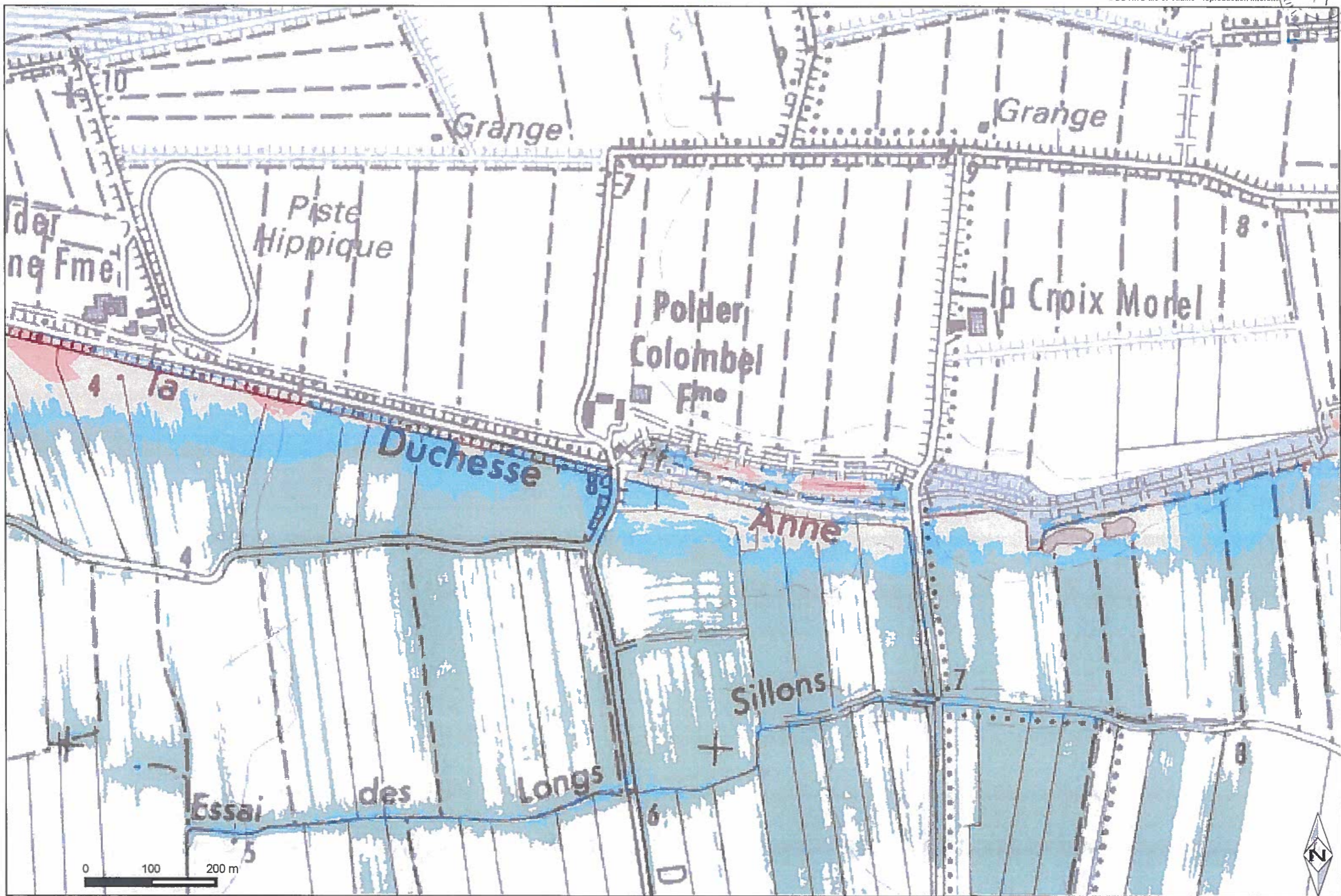
- Aléa faible
- Aléa moyen
- Aléa fort
- Aléa très fort





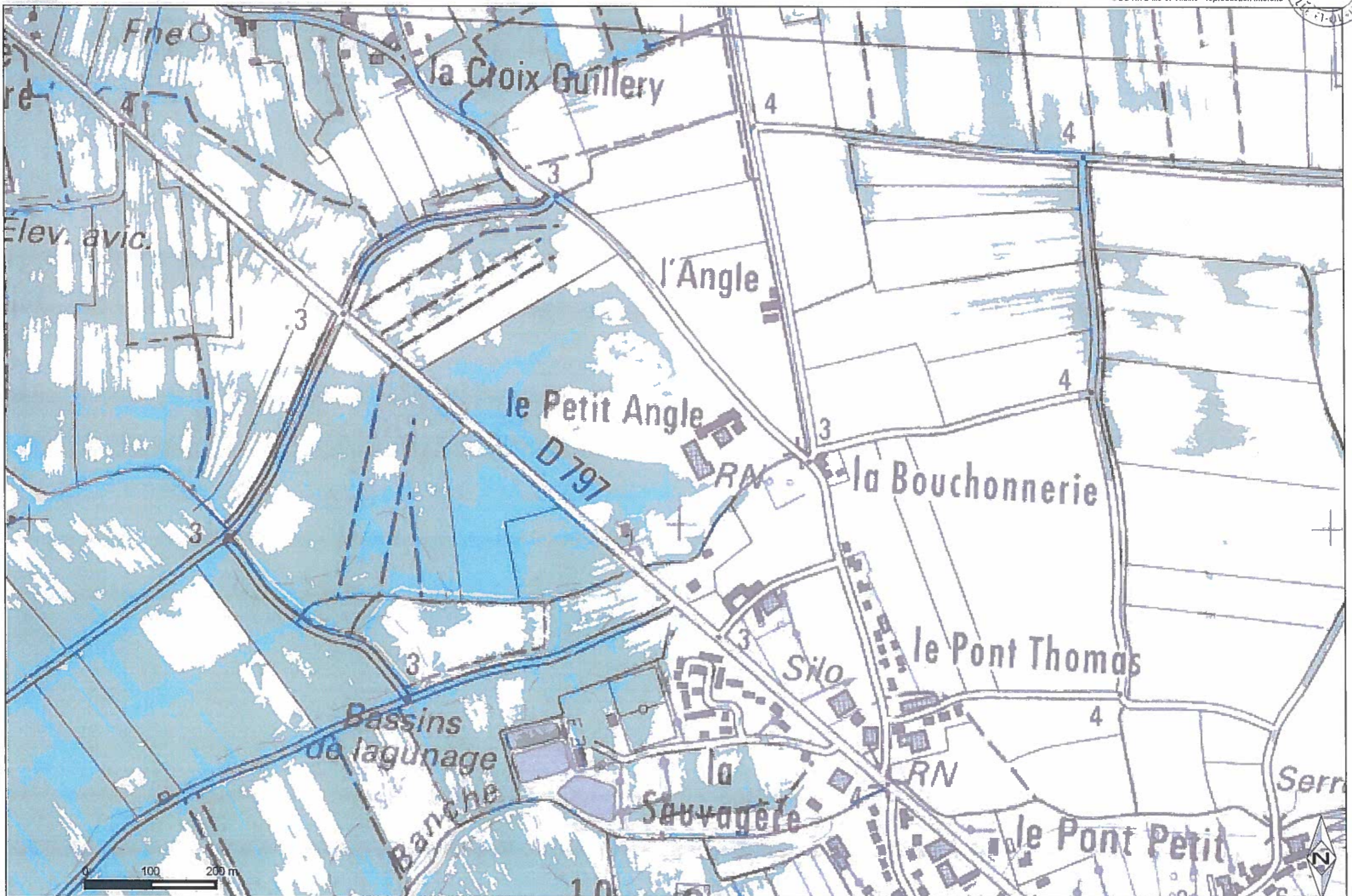


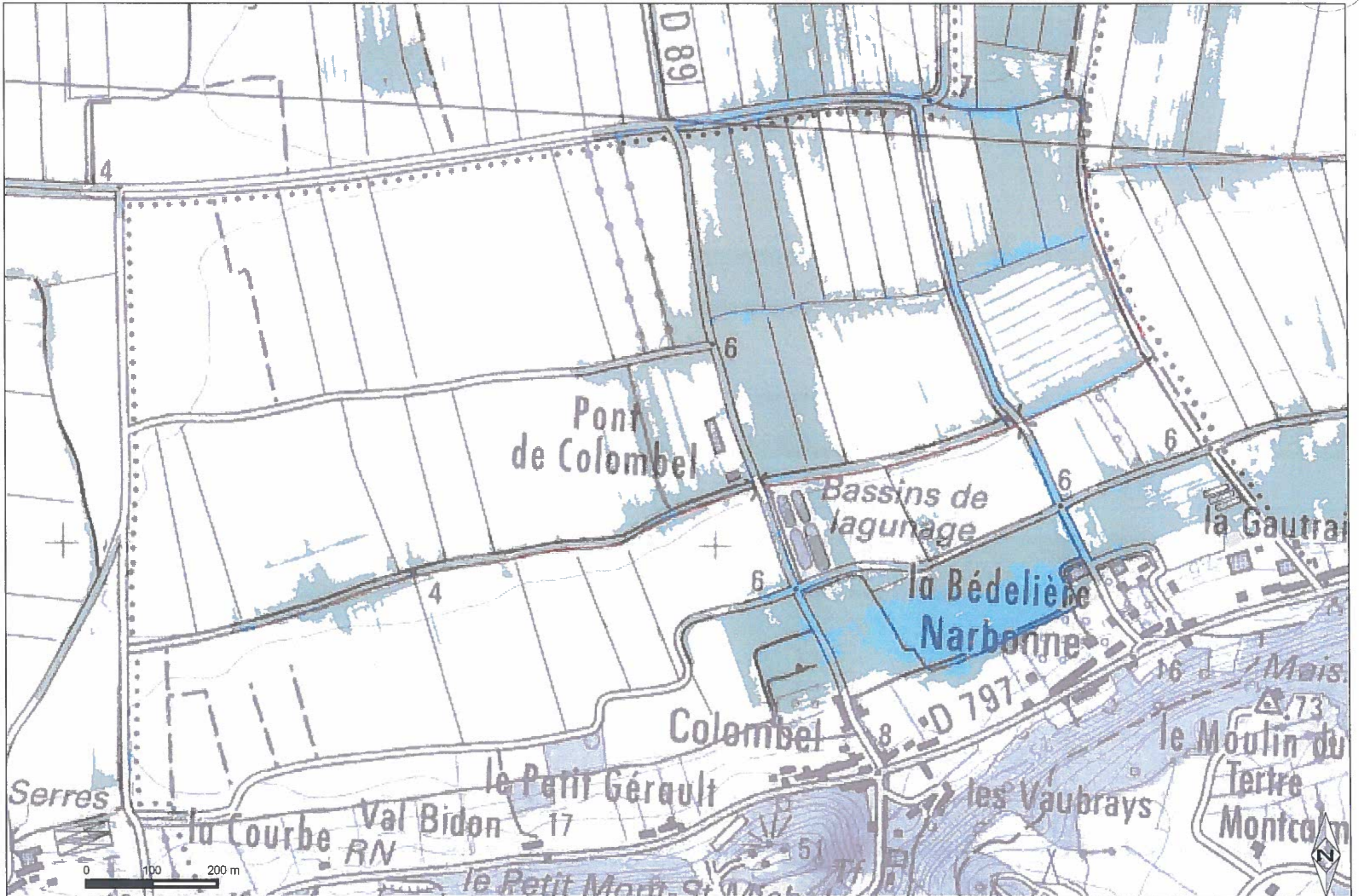
- Aléa faible
- Aléa moyen
- Aléa fort
- Aléa très fort





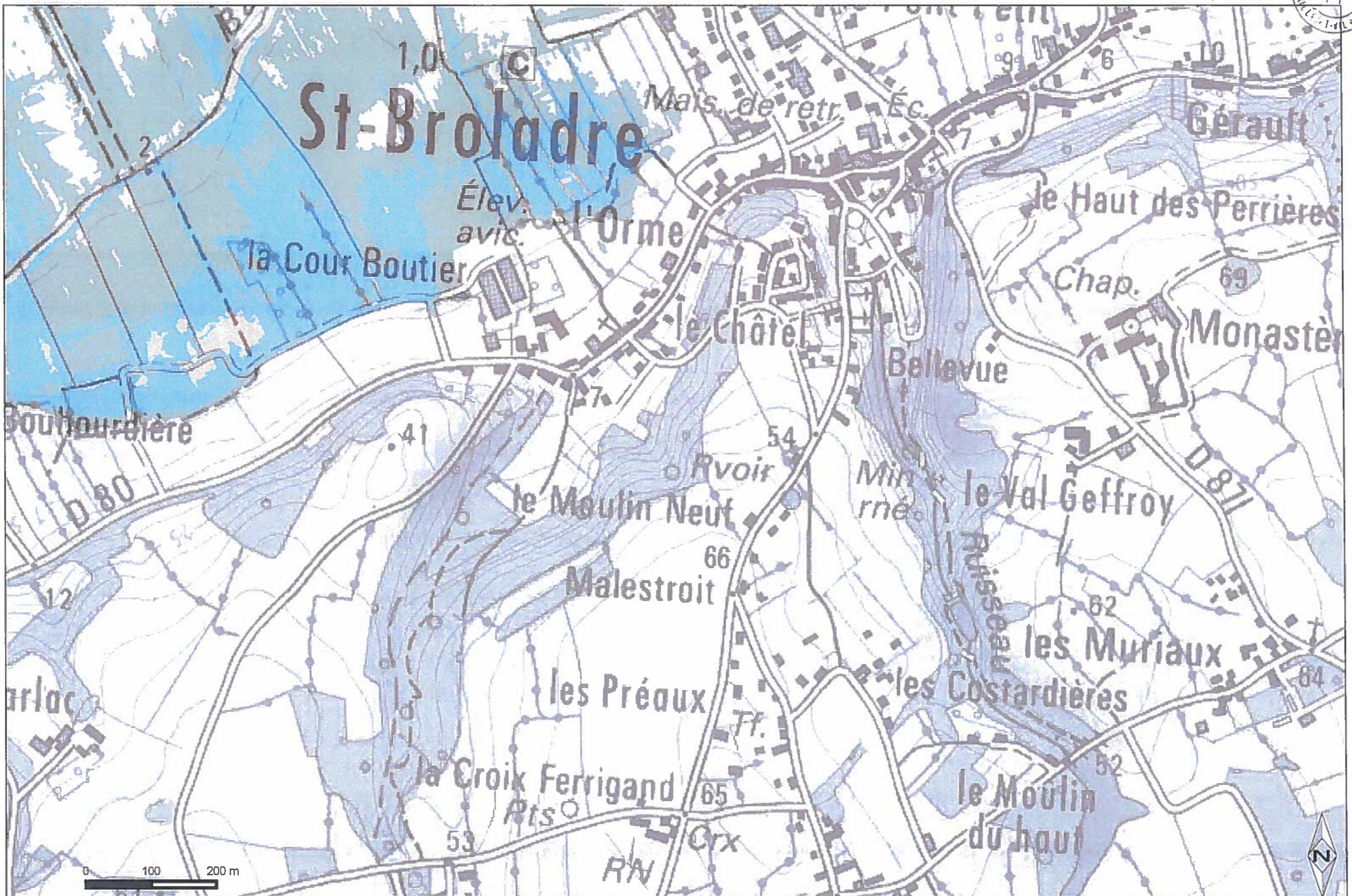
- Aléa faible
- Aléa moyen
- Aléa fort
- Aléa très fort





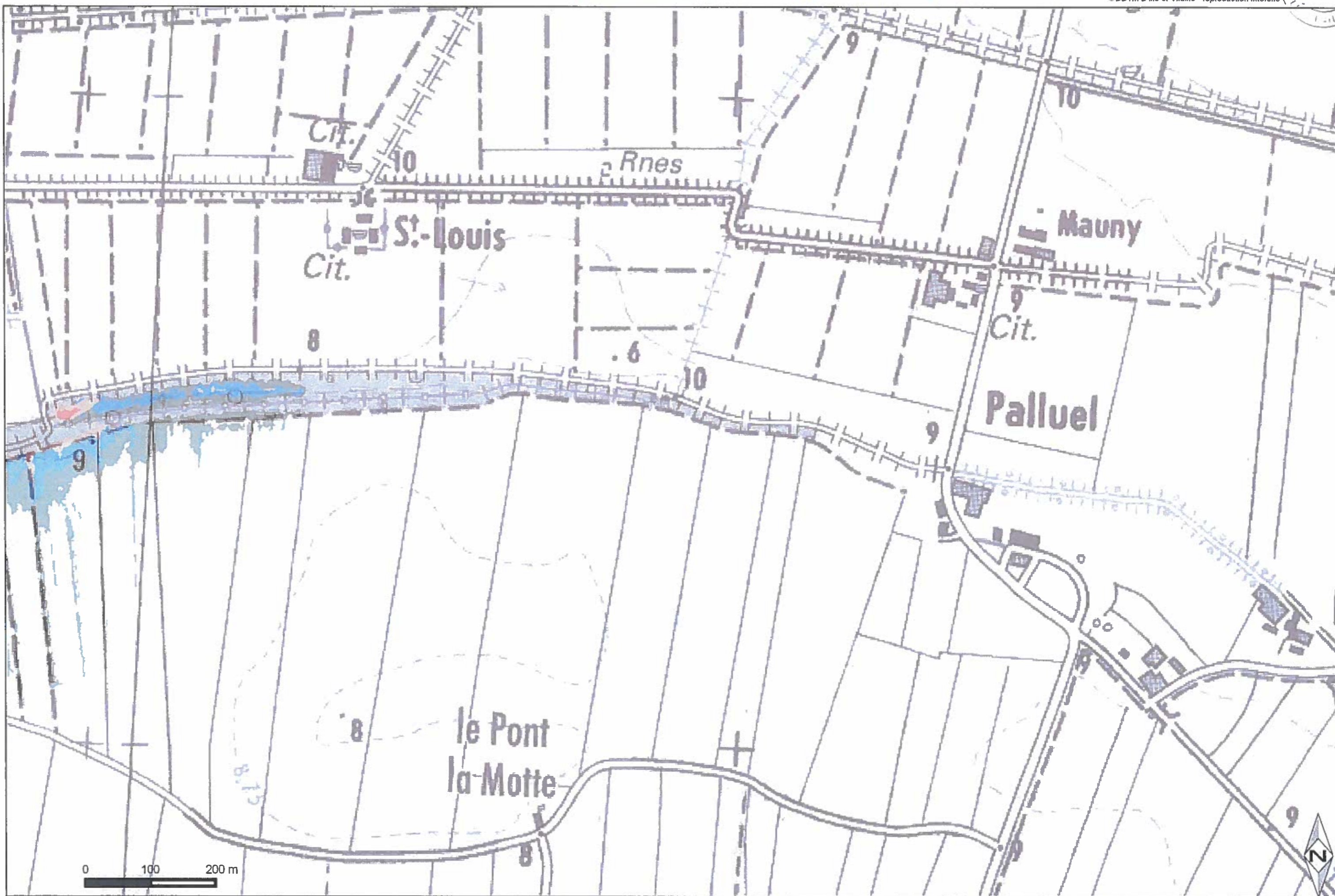


- Aléa faible
- Aléa fort
- Aléa moyen
- Aléa très fort



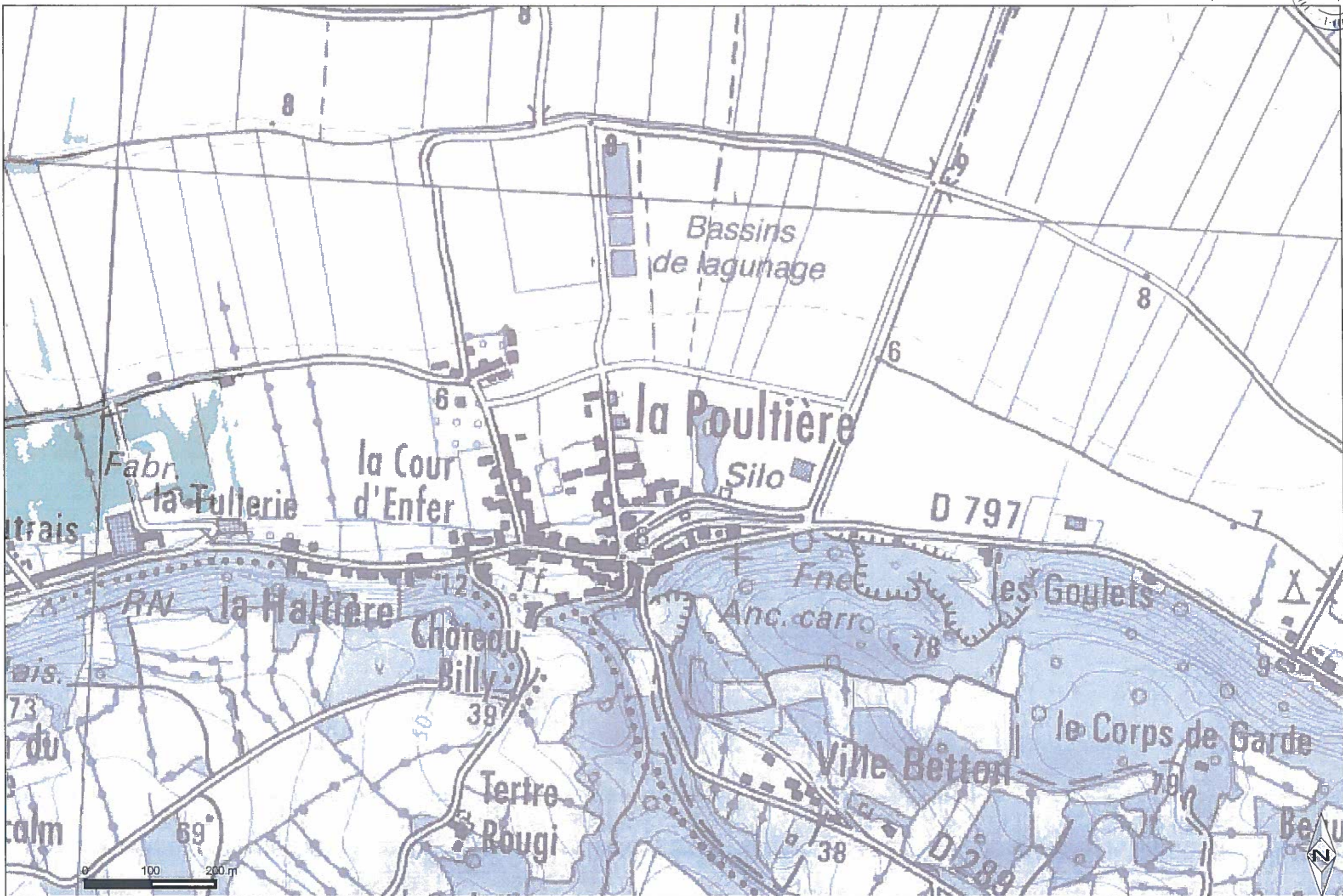


- Aléa faible
- Aléa moyen
- Aléa fort
- Aléa très fort





- Aléa faible
- Aléa moyen
- Aléa fort
- Aléa très fort





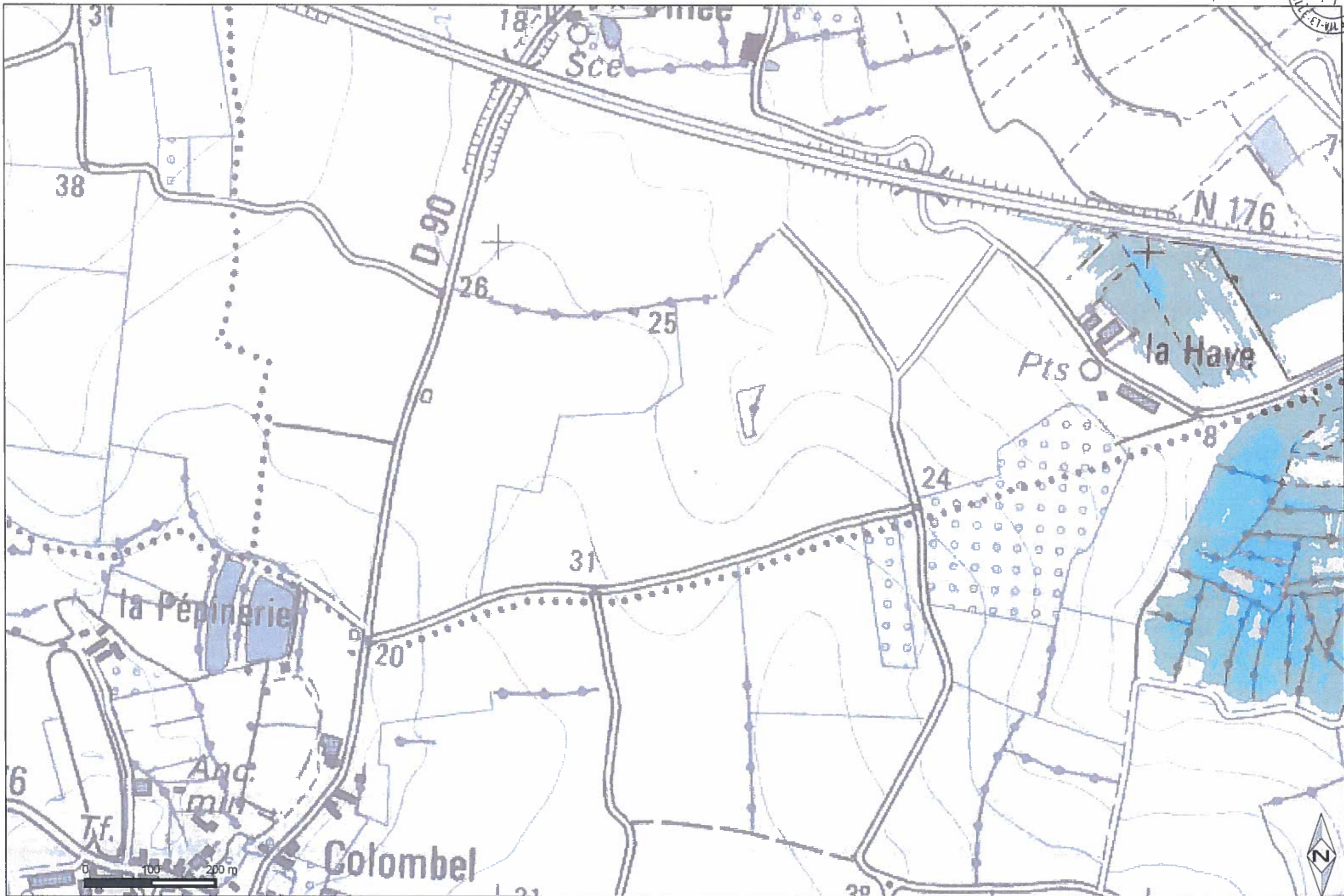
Aléa faible
Aléa moyen

Aléa fort
Aléa très fort





- Aléa faible
- Aléa moyen
- Aléa fort
- Aléa très fort





- Aléa faible
- Aléa moyen
- Aléa fort
- Aléa très fort

